

**+NOTICE!!**

**These documents have been scanned!**

**Do not place un-scanned documents beneath this notice!**

**Do not remove this notice from this file!**

GPO Jacket No. 560-102  
Print Order 61549  
Rise Business Services, LLC  
Job=AZ15 9/20/2019



Box Number= AZ15267



Claim Begin-End: AMC043477-AMC043490

**1 Initial Receipt**



AZ15267-2

AMC041648-AMC044189

UNITED STATES  
DEPARTMENT OF THE INTERIOR

Form 1370-20  
(November 1967)

BUREAU OF LAND MANAGEMENT

No. 898163

05-31-79 \_\_\_\_\_ DATE

\_\_\_\_\_ PARENT SERIAL NUMBER

\_\_\_\_\_ ASSIGNMENT SERIAL NUMBER

Mining Claim Location Notices(14): Lost Gulch No. 1 et al SUBJECT  
APPLICANT: \_\_\_\_\_ REMITTER IF DIFFERENT THAN APPLICANT:

Jesse G. Wolf et al  
450 N. Devereaux  
Globe, AZ 85501

Indexed

A MC 43477 thru 43490

PURPOSE	FUND SYMBOL	AMOUNT
FILING FEE EARNED	140850	70.00
ADVANCE FILING FEE AND/OR RENTAL	14X6800	

ACRES	COUNTY	EFFECTIVE DATE	OLD LEASE	NEW LEASE
NEW LEASE	_____	_____	_____	_____

	FUND SYMBOL	COUNTY	AMOUNT
APPLY: FILING FEE	140850	_____	_____

ASSIGNMENT: COMPLETE AREA

RENTAL \_\_\_\_\_

PORTION OF AREA:  
ASSIGNED AREA

REFUND \_\_\_\_\_

RETAINED AREA

RETAIN IN UNEARNED ACCOUNT \_\_\_\_\_

TOTAL \_\_\_\_\_

REMARKS \_\_\_\_\_

OF INTEREST BUT NOT OF SPECIFIC AREA:

BOND FILED

NO BOND FILED

BY \_\_\_\_\_ DATE \_\_\_\_\_

DO NOT ACCEPT THIS COPY AS A RECEIPT  
ACCOUNTING ADVICE COPY

UNITED STATES  
DEPARTMENT OF THE INTERIOR  
BUREAU OF LAND MANAGEMENT

No. 898163

05-31-79 DATE

PARENT SERIAL NUMBER

ASSIGNMENT SERIAL NUMBER

Mining Claim Location Notices(14): Lost Gulch No. 1 et al  
APPLICANT: SUBJECT  
REMITTER IF DIFFERENT THAN APPLICANT:

Jesse G. Wolf et al  
450 N. Devereaux  
Globe, AZ 85501

Indexed

A MC 43477 thru 43490

PURPOSE	FUND SYMBOL	AMOUNT
FILING FEE EARNED	140850	70.00
ADVANCE FILING FEE AND/OR RENTAL	14X6800	

ACRES	COUNTY	OLD LEASE	NEW LEASE
NEW LEASE			

	FUND SYMBOL	COUNTY	AMOUNT
APPLY: FILING FEE	140850		

ASSIGNMENT:  
COMPLETE AREA

RENTAL

PORTION OF AREA:  
ASSIGNED AREA

REFUND

RETAINED AREA

RETAIN IN UNEARNED ACCOUNT

TOTAL

REMARKS

OF INTEREST BUT NOT  
OF SPECIFIC AREA:

BOND FILED

NO BOND FILED

BY DATE

DO NOT ACCEPT THIS COPY AS A RECEIPT  
CASE FOLDER COPY

**NOTICE!!**

**These documents have been scanned!**

**Do not place un-scanned documents beneath this notice!**

**Do not remove this notice from this file!**

GPO Jacket No. 560-102  
Print Order 61549  
Rise Business Services, LLC  
Job=AZ15 9/20/2019



Box Number= AZ15267



Claim Begin-End: AMC043477-AMC043490

**2 Correspondence**



AZ15267-2

AMC041648-AMC044189

**NO  
DOCUMENTS  
FOUND**

**NO DOCUMENTS FOUND  
NO DOCUMENTS FOUND**

**NOTICE!!**

**These documents have been scanned!**

**Do not place un-scanned documents beneath this notice!**

**Do not remove this notice from this file!**

GPO Jacket No. 560-102  
Print Order 61549  
Rise Business Services, LLC  
Job=AZ15 9/20/2019



Box Number= AZ15267



Claim Begin-End: AMC043477-AMC043490

**3 Transfers**



AZ15267-2

AMC041648-AMC044189



When Recorded Mail to:  
Christy Noah  
3586 US Hwy 60  
Miami, AZ 85539

# QUIT CLAIM DEED

KNOW ALL MEN BY THESE PRESENTS:

That Monty Pat Nichols and Christy Lynn Noah, trustees of the Burnelle Nichols Revocable Trust dated March 16, 2007, do hereby relinquish to Monty Nichols, a married man, all right, title or interest in those certain unpatented mining claims situated in the Globe Mining District, Gila County, State of Arizona, the location notices of which are on record in the Office of the County Recorder of said Gila County, State of Arizona, in the Books, Dockets, and Pages thereof set opposite the names of each and every claim as follows:

NAME	BOOK	PAGE	AMC#
Lost Gulch #4	154	446	43480
Lost Gulch #5	154	447	43481

Together with all the veins, lodes, ledges, and all metal, ores, and minerals therein.

IN WITNESS WHEREOF, the parties of the first part has hereunto set their hands this 1<sup>st</sup> day of September, 2011

MONTY PAT NICHOLS

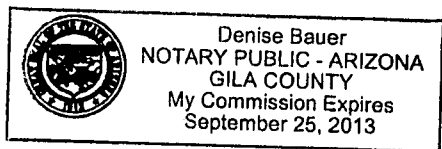
CHRISTY LYNN NOAH

Monty Nichols

Christy L. Noah

STATE OF ARIZONA )  
                                  ) ss  
COUNTY OF GILA )

On this the 1 day of Sept., 2011, before me, the undersigned Notary Public, personally appeared Monty Pat Nichols and Christy Lynn Noah, known or proven to be the persons whose names are subscribed to the above instrument, and acknowledged that they executed the same for the purpose therein contained.



Denise Bauer  
Notary Public

RECEIVED  
2011 OCT 18 P 1:05  
GILA COUNTY, ARIZONA

My commission expires: Sept. 25, 2013

ENTERED INTO COMPUTER

1/4/12 AT

2/60







**United States Department of the Interior**  
**Bureau of Land Management**  
 LANDS/RECREATION & PLANNING  
 ONE N CENTRAL AVE  
 PHOENIX, AZ 85004 -2203  
 Phone: 602-417-9200

Receipt

No: 2448698

<b>Transaction #:</b> 2524597	
<b>Date of Transaction:</b> 10/28/2011	
<b>CUSTOMER:</b>	
CHIRSTY NOAH 3586 E HIGHWAY 60 MIAMI, AZ 85539-9776 US	

LINE #	QTY	DESCRIPTION	REMARKS	UNIT PRICE	TOTAL
1	1.00	LOCATABLE MINERALS / MINING CLAIMS-NOT NEW-UNADJUD, ONE AUTH NO. ONLY / MINING CLAIM MONEY RECEIVED CASES: AMC43477/\$90.00	TRF (9)	- n/a -	90.00
<b>TOTAL:</b>					<b>\$90.00</b>

PAYMENT INFORMATION			
1	AMOUNT:	90.00	POSTMARKED: N/A
	TYPE:	CHECK	RECEIVED: 10/18/2011
	CHECK NO:	1319	
	NAME:	NOAH, CHIRSTY 3586 E HIGHWAY 60 MIAMI AZ 85539-9776 US	

<b>REMARKS</b>
TEMP RECEIPT 170721

This receipt was generated by the automated BLM Collections and Billing System and is a paper representation of a portion of the official electronic record contained therein.



M I N I N G D E E D

THIS DEED, made this 19th day of March, 1982, by and between JESSE G. WOLF and RUTH A. WOLF, husband and wife, MABEL C. HUFFMAN, a Widow, individually, and MABEL C. HUFFMAN as personal representative of the ESTATE of HENRY F. HUFFMAN, deceased, all of Gila County, Arizona, parties of the first part, and CHARLIE B. NICHOLS and BURNELLE NICHOLS, husband and wife, party of the second part,

WITNESSETH:

That the parties of the first part, for and in consideration of the sum of Five Dollars (\$5), to them in hand paid by the party of the second part, the receipt whereof is hereby acknowledged, have granted, bargained, sold and conveyed, and do hereby grant, bargain, sell and convey unto the party of the second part, its successors and assigns, forever, all those certain unpatented lode mining claims situated in the Golbe Mining District, Gila County, State of Arizona, of which the names, together with the numbers of the books, docket and pages of Records, as the case may be, where their respective location notices are recorded in the Office of the County Recorder of said Gila County, are as follows:

<u>NAME</u>	<u>BOOK</u>	<u>PAGE</u>
Lost Gulch No. 1	154	443
Lost Gulch No. 2	154	444
Lost Gulch No. 3	154	445
Lost Gulch No. 4	154	446
Lost Gulch No. 5	154	447
Lost Gulch No. 6	154	448
Lost Gulch No. 7	344	530
Teddy	154	450
Bonanza	154	451

<u>NAME</u>	<u>DOCKET</u>	<u>PAGE</u>
Gold Hill	362	820
Gold Hill Extension	362	821
Lost Gulch No. 8	363	182
Lost Gulch No. 9	363	183
Lost Gulch No. 10	363	359

Together with all the veins, lodes and reefs, and all metals, ores, minerals and mineral bearing earth and rock therein, and all

ENTERED IN COMPUTER  
*M. Hyde*

RECEIVED  
 BUREAU OF STATE OFFICE  
 2001 SEP 20 P 12: 21  
 PHOENIX, ARIZONA

and singular the tenements, hereditaments and appurtenances thereunto belonging or in anywise appertaining.

TO HAVE AND TO HOLD said mining claims and premises unto the party of the second part, its successors and assigns, forever.

IN WITNESS WHEREOF, the parties of the first part have hereunto set their hands the day and year first above written.

Jesse G. Wolf  
JESSE G. WOLF

Ruth A. Wolf  
RUTH A. WOLF


Mabel C. Huffman  
MABEL C. HUFFMAN, individual

Mabel C. Huffman  
MABEL C. HUFFMAN, as personal representative of the ESTATE of HENRY F. HUFFMAN, deceased.

STATE OF ARIZONA )  
                          ) ss.  
COUNTY OF GILA )

On this the 27<sup>th</sup> day of April, 1982, before me, the undersigned Notary Public, personally appeared JESSE G. WOLF, RUTH A. WOLF, and MABEL C. HUFFMAN, known to me to be the persons whose names are subscribed to the within instrument, and acknowledged that they executed the same for the purposes therein contained.

[Signature]  
Notary Public



MY COMMISSION EXPIRES:  
February 20, 1985

5.00 + 4.00 + 1.00  
1:20  
C ok 9250

ANGIZIN WINTON  
551914

STATE OF ARIZONA, County of Gila, ss.  
I do hereby certify that the within instrument was filed and recorded at request of Stacey Nichols  
Date Aug. 4, 1982 Time 1:20 P. M. Docket 711 Official Records Page 8 451 & 452  
Records of Gila County, Arizona  
WITNESS my hand and official seal the day and year first above written.  
Bernelle Nichols  
Rt 1, Box 123-A  
Elote, AZ 85501  
MARY V. DE PAOLI, County Recorder  
By Nancy Snyder Deputy.

**United States Department of the Interior**  
**Bureau of Land Management**  
 BUSINESS & SUPPORT SVCS DIV  
 222 N CENTRAL AVE  
 PHOENIX, AZ 85004 -2203  
 Phone: (602) 417-9200

Receipt	
No:	381230

**Transaction #:** 400189  
**Date of Transaction:** 09/20/2001

**CUSTOMER:** CHARLIE NICHOLS  
 BOX 752  
 GLOBE, AZ 85502

LINE #	QTY	COMMODITY / SUBJECT / ACTION / PRODUCT	REMARKS	UNIT PRICE	TOTAL
1	1.00	LOCATABLE MINERALS / MINING CLAIMS-NOT NEW-UNADJUD, ONE AUTH NO. ONLY / MINING CLAIM MONEY RECEIVED (455)	TRF (5) 14	- n/a -	\$70.00
<b>TOTAL:</b>					<b>\$70.00</b>

PAYMENT INFORMATION			
1	AMOUNT:	\$70.00	POSTMARKED: N/A
	TYPE:	CHECK	RECEIVED: 09/20/2001
	CHECK NO:	12051	
	NAME:	BOX 752 NICHOLS, CHARLIE GLOBE AZ 85502	

REMARKS

CASE SERIAL NUMBER INFORMATION		
TRNS #	LINE #	CASES
400189	1	AMC43477/\$70.00

This receipt was generated by the automated BLM Collections and Billings System and is a paper representation of a portion of the official electronic record contained therein.

**NOTICE!!**

**These documents have been scanned!**

**Do not place un-scanned documents beneath this notice!**

**Do not remove this notice from this file!**

GPO Jacket No. 560-102  
Print Order 61549  
Rise Business Services, LLC  
Job=AZ15 9/20/2019



Box Number= AZ15267



Claim Begin-End: AMC043477-AMC043490

**4 Annual Filings**



AZ15267-2

AMC041648-AMC044189



UNITED STATES  
DEPARTMENT OF THE INTERIOR  
BUREAU OF LAND MANAGEMENT

206  
*[Handwritten signature]*

43477

MAINTENANCE FEE WAIVER CERTIFICATION

FORM APPROVED  
OMB NO. 1004-0114  
Expires: January 31, 2020

SEE INSTRUCTIONS ON PAGE 2

1. This small miner waiver is filed for the assessment year beginning on September 1, 2019 and ending on September 1, 2020
2. The undersigned and all related parties owned ten or fewer mining claims, mill, or tunnel sites located and maintained on Federal lands in the United States of America on September 1, 2019.
3. The undersigned have performed the assessment work required by law for each mining claim listed prior to filing this waiver and understand that by filing this form, the undersigned must file an affidavit of assessment work with the Bureau of Land Management (BLM) by the December 30th following the filing of this waiver.
4. The undersigned understand that if the assessment work obligation has not yet come due under 30 U.S.C. 28 (for those claims in their first assessment year only), a notice of intent to hold reciting this condition must be recorded by the December 30th following the filing of this waiver.
5. The undersigned understand that mill and tunnel sites may also be listed on this waiver and be waived from payment of the maintenance fee, and that a notice of intent to hold for these sites is required to be filed with the BLM by the December 30th following the filing of this waiver.
6. The undersigned understand and acknowledge that pursuant to 43 U.S.C. 1212 and 18 U.S.C. 1001, the filing or recording of a false, fictitious, or fraudulent document with the BLM may result in a fine of up to \$250,000, a prison term not to exceed five years, or both.
7. The mining claims, mill or tunnel sites for which this waiver from payment of the maintenance fees is requested are:

CLAIM OR SITE NAME	BLM RECORDATION SERIAL NUMBER
1. LOST GULCH #1	AMC 43477
2. LOST GULCH #2	AMC 43478
3. LOST GULCH #3	AMC 43479
4. LOST GULCH #8	AMC 43484
5. LOST GULCH #9	AMC 43485
6. LOST GULCH #10	AMC 43486
7. GOLD HILL	AMC 43487
8. GOLD HILL EXTENSION	AMC 43488
9. TEDDY	AMC 43489
10. BONANZA	AMC 43490

The owner(s) (claimants) of the above mining claims and sites are:

CHRISTY AGUIRRE ✓  
(Owner's Name - Please Print)

*Christy Aguirre*  
(Owner's Signature)

PO BOX 2507  
(Owner's Mailing Address)

GLOBE AZ 85502  
(City) (State) (Zip Code)

AC 483  
ENTERED SEP 10 2019  
PB

PHOENIX ARIZONA  
AUG 16 11:09 AM  
RECEIVED STATE OFFICE

(Owner's Name - Please Print)

(Owner's Signature)

(Owner's Mailing Address)

(City) (State) (Zip Code)

(Owner's Name - Please Print)

(Owner's Signature)

(Owner's Mailing Address)

(City) (State) (Zip Code)

(Owner's Name - Please Print)

(Owner's Signature)

NW = 10  
(Owner's Mailing Address)

(City) (State) (Zip Code)

# 453441

UNITED STATES  
DEPARTMENT OF THE INTERIOR  
BUREAU OF LAND MANAGEMENT

205  
*[Handwritten signature]*

43477

**MAINTENANCE FEE WAIVER CERTIFICATION**

FORM APPROVED  
OMB NO. 1004-0114  
Expires: January 31, 2020

SEE INSTRUCTIONS ON PAGE 2

1. This small miner waiver is filed for the assessment year beginning on September 1, 2019 and ending on September 1, 2020.
2. The undersigned and all related parties owned ten or fewer mining claims, mill, or tunnel sites located and maintained on Federal lands in the United States of America on September 1, 2019.
3. The undersigned have performed the assessment work required by law for each mining claim listed prior to filing this waiver and understand that by filing this form, the undersigned must file an affidavit of assessment work with the Bureau of Land Management (BLM) by the December 30th following the filing of this waiver.
4. The undersigned understand that if the assessment work obligation has not yet come due under 30 U.S.C. 28 (for those claims in their first assessment year only), a notice of intent to hold reciting this condition must be recorded by the December 30th following the filing of this waiver.
5. The undersigned understand that mill and tunnel sites may also be listed on this waiver and be waived from payment of the maintenance fee, and that a notice of intent to hold for these sites is required to be filed with the BLM by the December 30th following the filing of this waiver.
6. The undersigned understand and acknowledge that pursuant to 43 U.S.C. 1212 and 18 U.S.C. 1001, the filing or recording of a false, fictitious, or fraudulent document with the BLM may result in a fine of up to \$250,000, a prison term not to exceed five years, or both.
7. The mining claims, mill or tunnel sites for which this waiver from payment of the maintenance fees is requested are:

CLAIM OR SITE NAME	BLM RECORDATION SERIAL NUMBER
1. Lost Gulch #4	AMC 43480 ✓
2. Lost Gulch #5	AMC 43481
3.	
4.	
5.	
6.	
7.	
8.	
9.	
10.	

The owner(s) (claimants) of the above mining claims and sites are:

Monty Nichols ✓

(Owner's Name - Please Print)

*Monty Nichols*  
(Owner's Signature)

11089 E. Hummingbird Lane

(Owner's Mailing Address)

Gold Canyon

(City)

AZ

(State)

85118

(Zip Code)

(Owner's Name - Please Print)

AC 483  
ENTERED SEP 13 2019  
PB

(Owner's Signature)

(Owner's Mailing Address)

(City)

(State)

(Zip Code)

(Owner's Name - Please Print)

(Owner's Signature)

(Owner's Mailing Address)

(City)

(State)

(Zip Code)

(Owner's Name - Please Print)

(Owner's Signature)

(Owner's Mailing Address)

(City)

(State)

(Zip Code)

NW

(Continued on page 2)

# 4534450

RECEIVED  
 STATE OFFICE  
 2019 AUG 19 11:09  
 HOENIG, ARIZONA

UNITED STATES  
DEPARTMENT OF THE INTERIOR  
BUREAU OF LAND MANAGEMENT

204

43477

**MAINTENANCE FEE WAIVER CERTIFICATION**

FORM APPROVED  
OMB NO. 1004-0114  
Expires: January 31, 2020

SEE INSTRUCTIONS ON PAGE 2

- This small miner waiver is filed for the assessment year beginning on September 1, 2019 and ending on September 1, 2020.
- The undersigned and all related parties owned ten or fewer mining claims, mill, or tunnel sites located and maintained on Federal lands in the United States of America on September 1, 2019.
- The undersigned have performed the assessment work required by law for each mining claim listed prior to filing this waiver and understand that by filing this form, the undersigned must file an affidavit of assessment work with the Bureau of Land Management (BLM) by the December 30th following the filing of this waiver.
- The undersigned understand that if the assessment work obligation has not yet come due under 30 U.S.C. 28 (for those claims in their first assessment year only), a notice of intent to hold reciting this condition must be recorded by the December 30th following the filing of this waiver.
- The undersigned understand that mill and tunnel sites may also be listed on this waiver and be waived from payment of the maintenance fee, and that a notice of intent to hold for these sites is required to be filed with the BLM by the December 30th following the filing of this waiver.
- The undersigned understand and acknowledge that pursuant to 43 U.S.C. 1212 and 18 U.S.C. 1001, the filing or recording of a false, fictitious, or fraudulent document with the BLM may result in a fine of up to \$250,000, a prison term not to exceed five years, or both.
- The mining claims, mill or tunnel sites for which this waiver from payment of the maintenance fees is requested are:

CLAIM OR SITE NAME	BLM RECORDATION SERIAL NUMBER
1. Lost Gulch #6	AMC 43482
2. Lost Gulch #7	AMC 43483
3.	
4.	
5.	
6.	
7.	
8.	
9.	
10.	

The owner(s) (claimants) of the above mining claims and sites are:

Jim Nichols ✓  
(Owner's Name - Please Print)

*Jim Nichols*  
(Owner's Signature)

6588 E/ Casa De Leon  
(Owner's Mailing Address)

Gold Canyon AZ 85118  
(City) (State) (Zip Code)

AC483  
ENTERED SEP 13 2019  
PB

PHOENIX, ARIZONA  
2019 AUG 16 A 11:09  
RECEIVED  
STATE OFFICE

(Owner's Name - Please Print) (Owner's Signature) (City) (State) (Zip Code)

(Owner's Mailing Address) (City) (State) (Zip Code)

(Owner's Name - Please Print) (Owner's Signature) (City) (State) (Zip Code)

(Owner's Mailing Address) (City) (State) (Zip Code)

(Owner's Name - Please Print) (Owner's Signature) (City) (State) (Zip Code)

# 4534460

UNITED STATES  
DEPARTMENT OF THE INTERIOR  
BUREAU OF LAND MANAGEMENT

319

43477

MAINTENANCE FEE WAIVER CERTIFICATION

FORM APPROVED  
OMB NO. 1004-0114  
Expires: January 31, 2020

SEE INSTRUCTIONS ON PAGE 2

- This small miner waiver is filed for the assessment year beginning on September 1, 2018 and ending on September 1, 2019.
- The undersigned and all related parties owned ten or fewer mining claims, mill, or tunnel sites located and maintained on Federal lands in the United States of America on September 1, 2018.
- The undersigned have performed the assessment work required by law for each mining claim listed prior to filing this waiver and understand that by filing this form, the undersigned must file an affidavit of assessment work with the Bureau of Land Management (BLM) by the December 30th following the filing of this waiver.
- The undersigned understand that if the assessment work obligation has not yet come due under 30 U.S.C. 28 (for those claims in their first assessment year only), a notice of intent to hold reciting this condition must be recorded by the December 30th following the filing of this waiver.
- The undersigned understand that mill and tunnel sites may also be listed on this waiver and be waived from payment of the maintenance fee, and that a notice of intent to hold for these sites is required to be filed with the BLM by the December 30th following the filing of this waiver.
- The undersigned understand and acknowledge that pursuant to 43 U.S.C. 1212 and 18 U.S.C. 1001, the filing or recording of a false, fictitious, or fraudulent document with the BLM may result in a fine of up to \$250,000, a prison term not to exceed five years, or both.
- The mining claims, mill or tunnel sites for which this waiver from payment of the maintenance fees is requested are:

CLAIM OR SITE NAME	BLM RECORDATION SERIAL NUMBER
1. Lost Gulch #6	AMC 43482 (913)
2. Lost Gulch #7	AMC 43483
3.	
4.	
5.	
6.	
7.	
8.	
9.	
10.	

The owner(s) (claimants) of the above mining claims and sites are:

Jim Nichols

(Owner's Name - Please Print)

*Jim Nichols*

(Owner's Signature)

6588 E/ Casa De Leon

(Owner's Mailing Address)

Gold Canyon

(City)

AZ

(State)

85118

(Zip Code)

(Owner's Name - Please Print)

(Owner's Signature)

(Owner's Mailing Address)

(City)

(State)

(Zip Code)

(Owner's Name - Please Print)

(Owner's Signature)

(Owner's Mailing Address)

(City)

(State)

(Zip Code)

(Owner's Name - Please Print)

(Owner's Signature)

(Owner's Mailing Address)

(City)

(State)

(Zip Code)

ENTERED  
SEP 12 2019  
BY: *POS*

RECEIVED  
BLM AZ STATE OFFICE  
2019 AUG 22 4:11:18 PM  
PHOENIX, ARIZONA

UNITED STATES  
DEPARTMENT OF THE INTERIOR  
BUREAU OF LAND MANAGEMENT

318

43477  
FORM APPROVED  
OMB NO. 1004-0114  
Expires: January 31, 2020

**MAINTENANCE FEE WAIVER CERTIFICATION**

SEE INSTRUCTIONS ON PAGE 2

- This small miner waiver is filed for the assessment year beginning on September 1, 2018 and ending on September 1, 2019.
- The undersigned and all related parties owned ten or fewer mining claims, mill, or tunnel sites located and maintained on Federal lands in the United States of America on September 1, 2018.
- The undersigned have performed the assessment work required by law for each mining claim listed prior to filing this waiver and understand that by filing this form, the undersigned must file an affidavit of assessment work with the Bureau of Land Management (BLM) by the December 30th following the filing of this waiver.
- The undersigned understand that if the assessment work obligation has not yet come due under 30 U.S.C. 28 (for those claims in their first assessment year only), a notice of intent to hold reciting this condition must be recorded by the December 30th following the filing of this waiver.
- The undersigned understand that mill and tunnel sites may also be listed on this waiver and be waived from payment of the maintenance fee, and that a notice of intent to hold for these sites is required to be filed with the BLM by the December 30th following the filing of this waiver.
- The undersigned understand and acknowledge that pursuant to 43 U.S.C. 1212 and 18 U.S.C. 1001, the filing or recording of a false, fictitious, or fraudulent document with the BLM may result in a fine of up to \$250,000, a prison term not to exceed five years, or both.
- The mining claims, mill or tunnel sites for which this waiver from payment of the maintenance fees is requested are:

CLAIM OR SITE NAME	BLM RECORDATION SERIAL NUMBER
1. Lost Gulch #4	AMC 43480 (913)
2. Lost Gulch #5	AMC 43481
3.	
4.	
5.	
6.	
7.	
8.	
9.	
10.	

The owner(s) (claimants) of the above mining claims and sites are:

Monty Nichols

(Owner's Name - Please Print)

11089 E. Hummingbird Lane

(Owner's Mailing Address)

*Monty Nichols*  
(Owner's Signature)

Gold Canyon

(City)

AZ

(State)

85118

(Zip Code)

(Owner's Name - Please Print)

(Owner's Mailing Address)

(Owner's Signature)

(City)

(State)

(Zip Code)

(Owner's Name - Please Print)

(Owner's Mailing Address)

(Owner's Signature)

(City)

(State)

(Zip Code)

(Owner's Name - Please Print)

(Owner's Mailing Address)

(Owner's Signature)

(City)

(State)

(Zip Code)

ENTERED  
SEP 12 2018  
BY: *POS*

PHOENIX, ARIZONA  
2018 AUG 22 11:15  
RECEIVED  
BLM AZ STATE OFFICE

UNITED STATES  
DEPARTMENT OF THE INTERIOR  
BUREAU OF LAND MANAGEMENT

317

43477  
FORM APPROVED  
OMB NO. 1004-0114  
Expires: January 31, 2020

**MAINTENANCE FEE WAIVER CERTIFICATION**

SEE INSTRUCTIONS ON PAGE 2

- This small miner waiver is filed for the assessment year beginning on September 1, ~~2018~~ and ending on September 1, ~~2019~~.
- The undersigned and all related parties owned ten or fewer mining claims, mill, or tunnel sites located and maintained on Federal lands in the United States of America on September 1, ~~2018~~.
- The undersigned have performed the assessment work required by law for each mining claim listed prior to filing this waiver and understand that by filing this form, the undersigned must file an affidavit of assessment work with the Bureau of Land Management (BLM) by the December 30th following the filing of this waiver.
- The undersigned understand that if the assessment work obligation has not yet come due under 30 U.S.C. 28 (for those claims in their first assessment year only), a notice of intent to hold reciting this condition must be recorded by the December 30th following the filing of this waiver.
- The undersigned understand that mill and tunnel sites may also be listed on this waiver and be waived from payment of the maintenance fee, and that a notice of intent to hold for these sites is required to be filed with the BLM by the December 30th following the filing of this waiver.
- The undersigned understand and acknowledge that pursuant to 43 U.S.C. 1212 and 18 U.S.C. 1001, the filing or recording of a false, fictitious, or fraudulent document with the BLM may result in a fine of up to \$250,000, a prison term not to exceed five years, or both.
- The mining claims, mill or tunnel sites for which this waiver from payment of the maintenance fees is requested are:

CLAIM OR SITE NAME	BLM RECORDATION SERIAL NUMBER
1. LOST GULCH #1	AMC 43477 (913)
2. LOST GULCH #2	AMC 43478
3. LOST GULCH #3	AMC 43479
4. LOST GULCH #8	AMC 43484
5. LOST GULCH #9	AMC 43485
6. LOST GULCH #10	AMC 43486
7. GOLD HILL	AMC 43487
8. GOLD HILL EXTENSION	AMC 43488
9. TEDDY	AMC 43489
10. BONANZA	AMC 43490

The owner(s) (claimants) of the above mining claims and sites are:

CHRISTY AGUIRRE

(Owner's Name - Please Print)

*Christy Aguirre*  
(Owner's Signature)

PO BOX 2507

(Owner's Mailing Address)

GLOBE

(City)

AZ

(State)

85502

(Zip Code)

(Owner's Name - Please Print)

(Owner's Signature)

(Owner's Mailing Address)

(City)

(State)

(Zip Code)

(Owner's Name - Please Print)

(Owner's Signature)

(Owner's Mailing Address)

(City)

(State)

(Zip Code)

(Owner's Name - Please Print)

(Owner's Signature)

(Owner's Mailing Address)

(City)

(State)

(Zip Code)

ENTERED  
SEP 12 2018  
BY: *JDS*

RECEIVED  
BLM  
ARIZONA STATE OFFICE  
2018 AUG 22 A 11:14  
PHOENIX, ARIZONA

UNITED STATES  
DEPARTMENT OF THE INTERIOR  
BUREAU OF LAND MANAGEMENT

FORM APPROVED  
OMB NO.: 1004-0114  
Expires: January 31, 2020

**AFFIDAVIT OF ANNUAL ASSESSMENT WORK**

Amc 43477

**WHEN RECORDED, MAIL DOCUMENT TO:**

NAME: Christy Aguirre

ADDRESS: PO Box 2507

CITY, STATE, ZIP: Globe, AZ 85502

**FOR COUNTY RECORDER'S USE**

No. of Claims 2  
x \$10/claim  
Total due BLM \$ 20.00

**TO ALL WHOM IT MAY CONCERN:**

1. The undersigned certifies that at least \$100 per claim was expended for development, labor and improvements, or equivalent value added, as the annual assessment work for the assessment year ending September 1, 2018 for the following contiguous unpatented mining claim(s), located in the County of Gila, in the State of Arizona.

BLM Serial No.	Name of Claim	Tp Rg Sec Mer				County Recordation Book and Page No.	Co. Recording Date
		Example: 13N 5E 14 MDM					
AMC43482	LOST GULCH #6	1N	14E	13	GSRM	BK 154 PG 448	9/16/63
AMC43483	LOST GULCH #7	1N	15E	13, 18	GSRM	BK 344 PG 530	7/25/73

RECEIVED  
 PHOENIX, ARIZONA  
 2018 AUG 22 A 11:19  
 M AZ STATE OFFICE

NO. OF CLAIMS 2  
 AMOUNT 20.00  
 RECEIPT NO. 4241650  
 •INIT. PER

Ac 480  
**ENTERED AUG 29 2018**  
FB

(Continued on page 2)

2. Type of labor and improvements (specify what was done and give the total value for that labor and improvement to show at least \$100 for each claim). If a geological, geochemical, or geophysical survey was performed, as per 30 U.S.C. 28-1, reference the title of the report of survey, give cost and date of the survey and report, and indicate it was filed with the County Recorder:

Description of Work Performed	Value of Work Performed	Date Work Was Performed
Repaired washed out roads, creek crossings, and berms	\$250.00	2018

3. Name and mailing address of each person who performed the labor and improvements:

Name (please print)

Current Mailing Address (please print)

Monty Nichols

11089 E Hummingbird Lane, Gold Canyon, AZ 85118

4. Name and mailing address of each person who holds and claims the subject mining claim(s) for the valuable minerals contained therein. Be sure to indicate if there is a change of address:

Name (please print)

Current Mailing Address (please print)

Jim Nichols

6588 E. Casa De Leon, Gold Canyon, AZ. 85118

RECEIVED  
 PHOENIX, ARIZONA  
 2018 AUG 22 A.M. 11:15  
 PHOENIX, ARIZONA

5. The undersigned testifies that on the date of July 25, 1973, all monuments required by law were erected upon the subject claim(s), and all notices required by law were posted on the subject claim(s) or copies thereof were in place, and at said date, each corner monument bore of contained



markings sufficient to appropriately designate the corner of the claim to which it pertains and the name of the claim(s).

I hereby certify under penalty of perjury under the laws of the State of Arizona that the foregoing statements are true and correct:

Monty Nichols Date: 8/15/18  
(Signature of person responsible for above statement)

Title 18 U.S.C. 1001 and 43 U.S.C. 1212 make it a crime for any person knowingly and willfully to make to any department or agency of the United States any false, fictitious or fraudulent statements or representations as to any matter within its jurisdiction.


**Notary Block**

SUBSCRIBED AND SWORN TO before me, this 15 day of August 2018

By: Betty M Garcia  
(Signature of Affiant)

Title: Notary

My Commission Expires: May 26, 2021



**INSTRUCTIONS**

1. This is an optional form that may be used to satisfy the requirements for the Bureau of Land Management (BLM) under the provisions of 43 U.S.C. §1744 and 30 U.S.C. §28-28d and the regulations thereunder (43 CFR part 3835). Since local and State laws may vary, you should contact your local and State agencies where the claims are located to ensure all applicable laws and requirements are satisfied.
2. The claimant(s) must fill in the date in paragraph 1 for the applicable assessment year and the county and state where the claims are located.
3. All claim names, BLM serial numbers, legal descriptions, and original county recording information must be listed for the claims pertaining to this assessment notice.
4. The claimant(s) must complete paragraph 2 listing all labor or improvements which was performed on or did benefit the subject mining claims. The value and date of the labor or improvements must also be listed. The total amount of labor or improvements can be listed, but the total expenditure must equal at least \$100 for each claim.
5. The names and current mailing addresses of the person(s) performing the labor shall be listed in paragraph 3.
6. The name and current mailing address of each owner (claimant) of the claims shall be listed in paragraph 4. The mailing address shall be the owner's address and not the address of an agent or anyone representing the claimant. Be sure to note if there has been a change of address.
7. Paragraph 5 shall be completed to show the date it was verified that all monuments required by law were properly erected, all notices were posted, and that corners were appropriately designated for all claims listed.
8. An exact legible reproduction or duplicate (other than microfilm or other electronic media) of this affidavit or another type of affidavit of assessment work that you file or will file in the county where each claim is located, must be filed with the BLM on or before December 30 of the calendar year in which the assessment year ends. For mill or tunnel sites, a separate notice of intent to hold must be filed with the BLM on or before December 30. Requirements for filing a notice of intent to hold can be found at 43 CFR 3835.33.
9. A processing fee of \$10 for each claim listed must be remitted to the BLM along with this or any other affidavit of assessment work.

PHOENIX, ARIZONA  
2018 AUG 22 AM 1:16  
RECEIVED  
ASSESSMENT DIVISION

**United States Department of the Interior**  
**Bureau of Land Management**  
 DIV OF LANDS, MINRLS & ENERGY  
 ONE N CENTRAL AVE  
 PHOENIX, AZ 85004 -4427  
 Phone: 602-417-9200

Receipt

No: 4241650

<b>Transaction #:</b> 4357070	
<b>Date of Transaction:</b> 08/22/2018	
CUSTOMER:	AC480 ENTERED AUG 29 2018 PB
MONTY NICHOLS 11089 E HUMMINGBIRD LN GOLD CANYON, AZ 85118-9835 US	

LINE #	QTY	DESCRIPTION	REMARKS	UNIT PRICE	TOTAL
1	1.00	LOCATABLE MINERALS / MINING CLAIMS-NOT NEW-UNADJUD, ONE AUTH NO. ONLY / MINING CLAIM MONEY RECEIVED CASES: AMC43482/\$20.00	2018 POL AND WAIVER/2	- n/a -	20.00
<b>TOTAL:</b>					<b>\$20.00</b>

PAYMENT INFORMATION			
1	AMOUNT:	20.00	POSTMARKED: N/A
	TYPE:	CHECK	RECEIVED: 08/22/2018
	CHECK NO:	19485	
	NAME:	YELLOW HAIR TRADING & MINING, LTD. P.O. BOX 111 GLOBE AZ 85502-0111 US	

REMARKS

This receipt was generated by the automated BLM Collections and Billing System and is a paper representation of a portion of the official electronic record contained therein.

UNITED STATES  
DEPARTMENT OF THE INTERIOR  
BUREAU OF LAND MANAGEMENT

FORM APPROVED  
OMB NO.: 1004-0114  
Expires: January 31, 2020

**AFFIDAVIT OF ANNUAL ASSESSMENT WORK**

Amc 43477

**WHEN RECORDED, MAIL DOCUMENT TO:**

NAME: Christy Aguirre

ADDRESS: PO Box 2507

CITY, STATE, ZIP: Globe, AZ 85502

**FOR COUNTY RECORDER'S USE**

No. of Claims 2  
x \$10/claim  
Total due BLM \$ 20.00

**TO ALL WHOM IT MAY CONCERN:**

I, The undersigned certifies that at least \$100 per claim was expended for development, labor and improvements, or equivalent value added, as the annual assessment work for the assessment year ending September 1, 2018 for the following contiguous unpatented mining claim(s), located in the County of Gila, in the State of Arizona.

BLM Serial No.	Name of Claim	Tp Rg Sec Mer				County Recordation Book and Page No.	Co. Recording Date
		Example: 13N 5E 14 MDM					
AMC43480	LOST GULCH #4	1N	15E	13,18	GSRM	BK 154 PG 446	9/16/63
AMC43481	LOST GULCH #5	1N	15E	18	GSRM	BK 154 PG 447	9/16/63

2018 AUG 22 A 11:15  
 PHOENIX, ARIZONA  
 RECEIVED  
 P.M. AZ STATE OFFICE

R# 4241644  
AC480  
**ENTERED AUG 29 2018**  
PB

2. Type of labor and improvements (specify what was done and give the total value for that labor and improvement to show at least \$100 for each claim). If a geological, geochemical, or geophysical survey was performed, as per 30 U.S.C. 28-1, reference the title of the report of survey, give cost and date of the survey and report, and indicate it was filed with the County Recorder:

Description of Work Performed	Value of Work Performed	Date Work Was Performed
Repaired washed out roads, creek crossings, and berms	\$250.00	2018

3. Name and mailing address of each person who performed the labor and improvements:

Name (please print)

Current Mailing Address (please print)

Monty Nichols

11089 E Hummingbird Lane, Gold Canyon, AZ 85118

4. Name and mailing address of each person who holds and claims the subject mining claim(s) for the valuable minerals contained therein. Be sure to indicate if there is a change of address:

Name (please print)

Current Mailing Address (please print)

Monty Nichols

11089 E. Hummingbird Lane, Gold Canyon, AZ  
85118

RECEIVED  
 PHOENIX, ARIZONA  
 2018 AUG 22 A 11:13  
 COUNTY CLERK  
 STATE OFFICE

5. The undersigned testifies that on the date of July 25, 1973, 2018/a, monuments required by law were erected upon the subject claim(s), and all notices required by law were posted on the subject claim(s) or copies thereof were in place, and at said date, each corner monument bore or contained

markings sufficient to appropriately designate the corner of the claim to which it pertains and the name of the claim(s).


I hereby certify under penalty of perjury under the laws of the State of Arizona that the foregoing statements are true and correct:

Monty Nichols Date: 8/15/18  
(Signature of person responsible for above statement)

Title 18 U.S.C. 1001 and 43 U.S.C. 1212 make it a crime for any person knowingly and willfully to make to any department or agency of the United States any false, fictitious or fraudulent statements or representations as to any matter within its jurisdiction.

**Notary Block**

SUBSCRIBED AND SWORN TO before me, this 15 day of August 2018  
By: Betty M Garcia  
(Signature of Affiant)  
Title: Notary  
My Commission Expires: May 26, 2021



**INSTRUCTIONS**

1. This is an optional form that may be used to satisfy the requirements for the Bureau of Land Management (BLM) under the provisions of 43 U.S.C. §1744 and 30 U.S.C. §28-28d and the regulations thereunder (43 CFR part 3835). Since local and State laws may vary, you should contact your local and State agencies where the claims are located to ensure all applicable laws and requirements are satisfied.
2. The claimant(s) must fill in the date in paragraph 1 for the applicable assessment year and the county and state where the claims are located.
3. All claim names, BLM serial numbers, legal descriptions, and original county recording information must be listed for the claims pertaining to this assessment notice.
4. The claimant(s) must complete paragraph 2 listing all labor or improvements which was performed on or did benefit the subject mining claims. The value and date of the labor or improvements must also be listed. The total amount of labor or improvements can be listed, but the total expenditure must equal at least \$100 for each claim.
5. The names and current mailing addresses of the person(s) performing the labor shall be listed in paragraph 3.
6. The name and current mailing address of each owner (claimant) of the claims shall be listed in paragraph 4. The mailing address shall be the owner's address and not the address of an agent or anyone representing the claimant. Be sure to note if there has been a change of address.
7. Paragraph 5 shall be completed to show the date it was verified that all monuments required by law were properly erected, all notices were posted, and that corners were appropriately designated for all claims listed.
8. An exact legible reproduction or duplicate (other than microfilm or other electronic media) of this affidavit or another type of affidavit of assessment work that you file or will file in the county where each claim is located, must be filed with the BLM on or before December 30 of the calendar year in which the assessment year ends. For mill or tunnel sites, a separate notice of intent to hold must be filed with the BLM on or before December 30. Requirements for filing a notice of intent to hold can be found at 43 CFR 3835.33.
9. A processing fee of \$10 for each claim listed must be remitted to the BLM along with this or any other affidavit of assessment work.

RECEIVED  
REGISTERED OFFICE  
PHOENIX, ARIZONA  
AUG 22 11 15 AM '18

**United States Department of the Interior**  
**Bureau of Land Management**  
 DIV OF LANDS, MINRLS & ENERGY  
 ONE N CENTRAL AVE  
 PHOENIX, AZ 85004 -4427  
 Phone: 602-417-9200

Receipt

No: 4241644

<b>Transaction #:</b> 4357062	
<b>Date of Transaction:</b> 08/22/2018	
AC 480 ENTERED AUG 29 2018 PB	
CUSTOMER:	
MONTY NICHOLS 11089 E HUMMINGBIRD LN GOLD CANYON, AZ 85118-9835 US	

LINE #	QTY	DESCRIPTION	REMARKS	UNIT PRICE	TOTAL
1	1.00	LOCATABLE MINERALS / MINING CLAIMS-NOT NEW-UNADJUD, ONE AUTH NO. ONLY / MINING CLAIM MONEY RECEIVED CASES: AMC43480/\$20.00	2018 POL AND WAIVER/2	- n/a -	20.00
<b>TOTAL:</b>					<b>\$20.00</b>

PAYMENT INFORMATION			
1	AMOUNT:	20.00	POSTMARKED: N/A
	TYPE:	CHECK	RECEIVED: 08/22/2018
	CHECK NO:	19486	
	NAME:	YELLOW HAIR TRADING & MINING, LTD. P.O. BOX 111 GLOBE AZ 85502-0111 US	

REMARKS

This receipt was generated by the automated BLM Collections and Billing System and is a paper representation of a portion of the official electronic record contained therein.

UNITED STATES  
DEPARTMENT OF THE INTERIOR  
BUREAU OF LAND MANAGEMENT

FORM APPROVED  
OMB NO.: 1004-0114  
Expires: January 31, 2020

**AFFIDAVIT OF ANNUAL ASSESSMENT WORK**

AMC 43477

**WHEN RECORDED, MAIL DOCUMENT TO:**

NAME: Christy Aguirre

ADDRESS: PO Box 2507

CITY, STATE, ZIP: Globe, AZ 85502

**FOR COUNTY RECORDER'S USE**

No. of Claims 10  
x \$10/claim  
Total due BLM \$ 100.00

**TO ALL WHOM IT MAY CONCERN:**

1. The undersigned certifies that at least \$100 per claim was expended for development, labor and improvements, or equivalent value added, as the annual assessment work for the assessment year ending September 1, 2018 for the following contiguous unpatented mining claim(s), located in the County of Gila, in the State of Arizona.

BLM Serial No.	Name of Claim	Tp	Rg	Sec	Mer	County Recordation Book and Page No.	Co. Recording Date
AMC43477	LOST GULCH #1	1N	15E	18	GSRM	BK 154 PG 443	9/16/63
AMC43478	LOST GULCH #2	1N	15E	18	GSRM	BK 154 PG 444	9/16/63
AMC43479	LOST GULCH #3	1N	14E	13	GSRM	BK 154 PG 445	9/16/63
AMC43484	LOST GULCH #8	1N	15E	18	GSRM	DOK363 PG 185	7/16/74
AMC43485	LOST GULCH #9	1N	15E	18	GSRM	DOK363 PG 185	7/16/74
AMC43486	LOST GULCH #10	1N	15E	18	GSRM	DOK363 PG 359	7/16/74
AMC43487	GOLD HILL	1N	15E	7,18	GSRM	DOK362 PG 82	7/16/74
AMC43488	GOLD HILL EXTEN.	1N	15E	7,18	GSRM	DOK362 PG 82	7/16/74
AMC43489	TEDDY	1N	14/15E	13,18	GSRM	BK 154 PG 450	9/16/63
AMC43490	BONANZA	1N	14/15E	13,18	GSRM	BK 154 PG 451	9/16/63

R# 4241637

AC 480  
ENTERED AUG 29 2018  
PB

2. Type of labor and improvements (specify what was done and give the total value for that labor and improvement to show at least \$100 for each claim). If a geological, geochemical, or geophysical survey was performed, as per 30 U.S.C. 28-1, reference the title of the report of survey, give cost and date of the survey and report, and indicate it was filed with the County Recorder:

Description of Work Performed	Value of Work Performed	Date Work Was Performed
Repaired washed out roads, creek crossings, and berms	\$1000.00	2018

3. Name and mailing address of each person who performed the labor and improvements:

Name (please print)

Current Mailing Address (please print)

Monty Nichols

11089 E Hummingbird Lane, Gold Canyon, AZ 85118

4. Name and mailing address of each person who holds and claims the subject mining claim(s) for the valuable minerals contained therein. Be sure to indicate if there is a change of address:

Name (please print)

Current Mailing Address (please print)

Christy L. Aguirre  
(previously Christy L. Noah)  
(Marriage License attached.)

PO Box 2507, Globe, AZ. 85502

RECEIVED  
 P.M. AZ STATE OFFICE  
 2018 AUG 22 A 11:14  
 PHOENIX, ARIZONA

5. The undersigned testifies that on the date of July 18, 1974, 20<sup>n/a</sup>, all monuments required by law were erected upon the subject claim(s), and all notices required by law were posted on the subject claim(s) or copies thereof were in place, and at said date, each corner monument bore or contained



markings sufficient to appropriately designate the corner of the claim to which it pertains and the name of the claim(s).

I hereby certify under penalty of perjury under the laws of the State of Arizona that the foregoing statements are true and correct:

Monty Nichols Date: 8/15/18  
(Signature of person responsible for above statement)

Title 18 U.S.C. 1001 and 43 U.S.C. 1212 make it a crime for any person knowingly and willfully to make to any department or agency of the United States any false, fictitious or fraudulent statements or representations as to any matter within its jurisdiction.


**Notary Block**

SUBSCRIBED AND SWORN TO before me, this 15 day of August 2018

By: Betty M Garcia  
(Signature of Affiant)

Title: Notary

My Commission Expires: May 26, 2021



**INSTRUCTIONS**

1. This is an optional form that may be used to satisfy the requirements for the Bureau of Land Management (BLM) under the provisions of 43 U.S.C. §1744 and 30 U.S.C. §28-28d and the regulations thereunder (43 CFR part 3835). Since local and State laws may vary, you should contact your local and State agencies where the claims are located to ensure all applicable laws and requirements are satisfied.
2. The claimant(s) must fill in the date in paragraph 1 for the applicable assessment year and the county and state where the claims are located.
3. All claim names, BLM serial numbers, legal descriptions, and original county recording information must be listed for the claims pertaining to this assessment notice.
4. The claimant(s) must complete paragraph 2 listing all labor or improvements which were performed on or did benefit the subject mining claims. The value and date of the labor or improvements must also be listed. The total amount of labor or improvements can be listed, but the total expenditure must equal at least \$100 for each claim.
5. The names and current mailing addresses of the person(s) performing the labor shall be listed in paragraph 3.
6. The name and current mailing address of each owner (claimant) of the claims shall be listed in paragraph 4. The mailing address shall be the owner's address and not the address of an agent or anyone representing the claimant. Be sure to note if there has been a change of address.
7. Paragraph 5 shall be completed to show the date it was verified that all monuments required by law were properly erected, all notices were posted, and that corners were appropriately designated for all claims listed.
8. An exact legible reproduction or duplicate (other than microfilm or other electronic media) of this affidavit or another type of affidavit of assessment work that you file or will file in the county where each claim is located, must be filed with the BLM on or before December 30 of the calendar year in which the assessment year ends. For mill or tunnel sites, a separate notice of intent to hold must be filed with the BLM on or before December 30. Requirements for filing a notice of intent to hold can be found at 43 CFR 3835.33.
9. A processing fee of \$10 for each claim listed must be remitted to the BLM along with this or any other affidavit of assessment work.

PHONIA, ARIZONA  
2018 AUG 20 11:14  
RECEIVED  
FILE



MC #: 201802144199578  
Fees: \$0.00  
02/14/2018 12:53:25 PM  
Receipt #: 543589  
Filed By: SCHULENBURGA  
LYNN MARIE GOYA  
CLARK COUNTY CLERK

STATE OF NEVADA  
MARRIAGE CERTIFICATE  
No: 201802090665925

STATE OF NEVADA }  
COUNTY OF CLARK } SS:

This is to certify that the undersigned, Janine Parrish, Minister  
(print name of official performing marriage)  
did on the 10<sup>th</sup> day of the month of February of the year 20 18  
at Pioneer Hotel - 2200 S. Casino Dr  
(name and address of location where marriage performed)  
Laughlin, Nevada, with their mutual consent and witnessed in the  
(city)  
presence of CYNTHIA GARCIA, join in lawful wedlock:  
(print name of witness or witnesses)

THOMAS T AGUIRRE of GLOBE, ARIZONA born 05/11/1949, and  
CHRISTY L NOAH of GLOBE, ARIZONA born 12/20/1950, who wishes to use the name **CHRISTY L AGUIRRE** after marriage.



NAME CHANGE  
ENTERED AUG 29 2018  
AC171 PB

Janine Parrish  
Signature of Official Performing Marriage (Black Ink Only)  
Janine Parrish, Minister  
Print Name and Title of Official  
3517 Lacebark Pine St  
Address of Official Performing Marriage  
Las Vegas, NV 89129  
City, State and Zip Code  
8634  
Official ID Number

Lynn Marie Goya  
Lynn Marie Goya, County Clerk

Couple's Mailing Address: PO BOX 2507, GLOBE, ARIZONA 85502

RECEIVED  
PHOENIX, ARIZONA  
2018 AUG 22 A 11:15  
AZ STATE OFFICE

This Certificate must be typewritten or printed in black ink and delivered within ten (10) calendar days by the Marriage Officiant to the Clark County Clerk's Office, 500 S. Grand Central Parkway, 1st Floor, Las Vegas, Nevada 89155

692646  
CERTIFIED COPY  
DOCUMENT ATTACHED IS A  
TRUE AND CORRECT COPY OF  
THE DOCUMENT OR DATA ON FILE  
MINUS ANY REDACTED PORTIONS

Patent #5,636,874

This copy is not valid unless prepared on SafelyImage™ paper, impressed with the raised seal of Clark County.

Feb 22 2018  
Lynn Marie Goya  
CLERK

KEEP DOCUMENT IN A SAFE PLACE  
ANY ALTERATION OR ERASURE VOIDS THIS CERTIFICATE



### Customer Name Update Screen

System ID: MC

Name: AGUIRRE CHRISTY L

Proprietor #: 2123482

Category: P - PRIVATE

Address: PO BOX 2507

City: GLOBE

State: AZ

Zip: 855022507

UNDELIVERABLE

No Annual Reminders

Email:

Phone:

NAME CHANGE - PER MARRIAGE CERTIFICATE  
**ENTERED AUG 29 2018**  
AC-171 PB

Customer details successfully saved for Customer Id 2123482

### Customer Name Update Screen

**System ID:MC**

Name: NOAH CHRISTY

Proprietor #: 2123482  Renumber To:

Category: P - PRIVATE

Address: PO BOX 2507  *PREVIOUS NAME*

City: GLOBE

State: AZ

Zip: 855022507

UNDELIVERABLE

No Annual Reminders

Email:

Phone:

## CUSTOMER INFORMATION

Admin State: AZ  
Geo State: AZ  
NOAH CHRISTY  
PO BOX 2507  
GLOBE AZ 85502-2507      Customer ID: 2123482

Serial Number	Claim Name	Lead Serial Number	Disposition
AMC43477	LOST GULCH NO 1	AMC43477	ACTIVE
AMC43478	LOST GULCH NO 2	AMC43477	ACTIVE
AMC43479	LOST GULCH NO 3	AMC43477	ACTIVE
AMC43484	LOST GULCH #8	AMC43477	ACTIVE
AMC43485	LOST GULCH #9	AMC43477	ACTIVE
AMC43486	LOST GULCH #10	AMC43477	ACTIVE
AMC43487	GOLD HILL	AMC43477	ACTIVE
AMC43488	GOLD HILL EXTENSION	AMC43477	ACTIVE
AMC43489	TEDDY	AMC43477	ACTIVE
AMC43490	BONANZA	AMC43477	ACTIVE

NO WARRANTY IS MADE BY BLM  
FOR USE OF THE DATA FOR  
PURPOSES NOT INTENDED BY BLM

**United States Department of the Interior**  
**Bureau of Land Management**  
 DIV OF LANDS, MINRLS & ENERGY  
 ONE N CENTRAL AVE  
 PHOENIX, AZ 85004 -4427  
 Phone: 602-417-9200

Receipt

No:

4241637

<b>Transaction #:</b> 4357056	
<b>Date of Transaction:</b> 08/22/2018	
CUSTOMER:	
CHRISTY AGUIRRE PO BOX 2507 GLOBE, AZ 85502-2507 US	

AC 480  
ENTERED AUG 29 2018  
ps

LINE #	QTY	DESCRIPTION	REMARKS	UNIT PRICE	TOTAL
1	1.00	LOCATABLE MINERALS / MINING CLAIMS-NOT NEW-UNADJUD, ONE AUTH NO. ONLY / MINING CLAIM MONEY RECEIVED CASES: AMC43477/\$100.00	2018 POL AND WAIVER/10	- n/a -	100.00
<b>TOTAL:</b>					<b>\$100.00</b>

PAYMENT INFORMATION			
1	AMOUNT:	100.00	POSTMARKED: N/A
	TYPE:	CHECK	RECEIVED: 08/22/2018
	CHECK NO:	19487	
	NAME:	AGUIRRE, CHRISTY PO BOX 2507 GLOBE AZ 85502-2507 US	

REMARKS
NAME CHANGE REQUEST PER MARRIAGE; CHRISTY L. NOAH TO CHRISTY L. Aguirre; MARRIAGE CERTIFICATE ATTACHED. ps

This receipt was generated by the automated BLM Collections and Billing System and is a paper representation of a portion of the official electronic record contained therein.

UNITED STATES  
DEPARTMENT OF THE INTERIOR  
BUREAU OF LAND MANAGEMENT

FORM APPROVED  
OMB NO.: 1004-0114  
Expires: October 31, 2016

**AFFIDAVIT OF ANNUAL ASSESSMENT WORK**

**AMC43477**

**WHEN RECORDED, MAIL DOCUMENT TO:**

NAME: CHRISTY NOAH

ADDRESS: P.O. Box 2507

CITY, STATE, ZIP: Globe, Az. 85502

**FOR COUNTY RECORDER'S USE**

No. of Claims 2

x \$10/claim

Total due BLM \$ 20.00

*SG Rec. 3954759*

**TO ALL WHOM IT MAY CONCERN:**

1. The undersigned certifies that at least \$100 per claim was expended for development, labor and improvements, or equivalent value added, as the annual assessment work for the assessment year ending September 1, 2017 for the following contiguous unpatented mining claim(s), located in the County of GILA, in the State of ARIZONA.

BLM Serial No.	Name of Claim	Tp Rg Sec Mer				County Recordation Book and Page No.	Date
		Example: 13N 5E 14 MDM					
AMC 43480	LOST GULCH #4	1N	15E	13 & 18	G&SRM	BOOK 154 PAGE 446	9/16/1963
AMC 43481	LOST GULCH #5	1N	15E	18	G&SRM	BOOK 154 PAGE 447	9/16/1963

PHOENIX, ARIZONA

2017 AUG 24 A 10:51

**ENTERED**  
*AUG 25 2017*  
BY: *fm*

RECEIVED  
BLM AZ STATE OFFICE

2. Type of labor and improvements (specify what was done and give the total value for that labor and improvement to show at least \$100 for each claim). If a geological, geochemical, or geophysical survey was performed, as per 30 U.S.C. 28-1, reference the title of the report of survey, give cost and date of the survey and report, and indicate it was filed with the County Recorder:

Description of Work Performed	Value of Work Performed	Date Work Was Performed
Repaired washed out roads, creek crossings, and built up berms	\$250.00	2017

3. Name and mailing address of each person who performed the labor and improvements:

Name (please print)

Current Mailing Address (please print)

Monty Nichols

11089 E Hummingbird Lane, Gold Canyon, AZ 85118

4. Name and mailing address of each person who holds and claims the subject mining claim(s) for the valuable minerals contained therein. Be sure to indicate if there is a change of address:

Name (please print)

Current Mailing Address (please print)

Monty Nichols

11089 E. Hummingbird Lane, Gold Canyon, AZ 85118

RECEIVED  
 STATE OFFICE  
 2017 AUG 24 A 10:51  
 PHOENIX, ARIZONA

5. The undersigned testifies that on the date of July 25, 1973, 20<sup>n/a</sup>, all monuments required by law were erected upon the subject claim(s), and all notices required by law were posted on the subject claim(s) or copies thereof were in place, and at said date, each corner monument bore or contained



markings sufficient to appropriately designate the corner of the claim to which it pertains and the name of the claim(s).

I hereby certify under penalty of perjury under the laws of the State of Arizona that the foregoing statements are true and correct:

Misty Nichols Date: 8-23-17  
(Signature of person responsible for above statement)

Title 18 U.S.C. 1001 and 43 U.S.C. 1212 make it a crime for any person knowingly and willfully to make to any department or agency of the United States any false, fictitious or fraudulent statements or representations as to any matter within its jurisdiction.

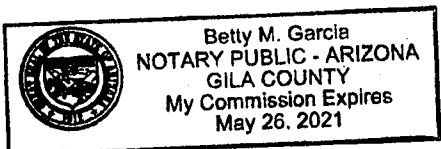
**Notary Block**

SUBSCRIBED AND SWORN TO before me, this 23 day of August 2017

By: Betty M. Garcia  
(Signature of Affiant)

Title: Notary

My Commission Expires: May 26, 2021



**INSTRUCTIONS**

1. This is an optional form that may be used to satisfy the requirements for the Bureau of Land Management (BLM) under the provisions of 43 U.S.C. §1744 and 30 U.S.C. §28-28d and the regulations thereunder (43 CFR part 3835). Since local and State laws may vary, you should contact your local and State agencies where the claims are located to ensure all applicable laws and requirements are satisfied.
2. The claimant(s) must fill in the date in paragraph 1 for the applicable assessment year and the county and state where the claims are located.
3. All claim names, BLM serial numbers, legal descriptions, and original county recording information must be listed for the claims pertaining to this assessment notice.
4. The claimant(s) must complete paragraph 2 listing all labor or improvements which was performed on or did benefit the subject mining claims. The value and date of the labor or improvements must also be listed. The total amount of labor or improvements can be listed, but the total expenditure must equal at least \$100 for each claim.
5. The names and current mailing addresses of the person(s) performing the labor shall be listed in paragraph 3.
6. The name and current mailing address of each owner (claimant) of the claims shall be listed in paragraph 4. The mailing address shall be the owner's address and not the address of an agent or anyone representing the claimant. Be sure to note if there has been a change of address.
7. Paragraph 5 shall be completed to show the date it was verified that all monuments required by law were properly erected, all notices were posted, and that corners were appropriately designated for all claims listed.
8. An exact legible reproduction or duplicate (other than microfilm or other electronic media) of this affidavit or another type of affidavit of assessment work that you file or will file in the county where each claim is located, must be filed with the BLM on or before December 30 of the calendar year in which the assessment year ends. For mill or tunnel sites, a separate notice of intent to hold must be filed with the BLM on or before December 30. Requirements for filing a notice of intent to hold can be found at 43 CFR 3835.33.
9. A processing fee of \$10 for each claim listed must be remitted to the BLM along with this or any other affidavit of assessment work.

PHOENIX, ARIZONA  
2017 AUG 24 A 10:51  
RECEIVED  
STATE OFFICE

**United States Department of the Interior**  
**Bureau of Land Management**  
 DIV OF LANDS, MINRLS & ENERGY  
 ONE N CENTRAL AVE  
 PHOENIX, AZ 85004 -4427  
 Phone: 602-417-9200

Receipt

No: 3954759

<b>Transaction #:</b> 4064517	
<b>Date of Transaction:</b> 08/24/2017	
<b>CUSTOMER:</b>	
MONTY NICHOLS 11089 E HUMMINGBIRD LN GOLD CANYON, AZ 85118-9835 US	

LINE #	QTY	DESCRIPTION	REMARKS	UNIT PRICE	TOTAL
1	1.00	LOCATABLE MINERALS / MINING CLAIMS- NOT NEW-UNADJUD, ONE AUTH NO. ONLY / MINING CLAIM MONEY RECEIVED CASES: AMC43480/\$20.00	2017 POL & 2018 WAIV (2)	- n/a -	20.00
<b>TOTAL:</b>					<b>\$20.00</b>

PAYMENT INFORMATION			
1	AMOUNT:	20.00	POSTMARKED: N/A
	TYPE:	CHECK	RECEIVED: 08/24/2017
	CHECK NO:	19420	
	NAME:	YELLOW HAIR TRADING & MIN PO BOX 111 GLOBE AZ 85502 US	

<b>REMARKS</b>

This receipt was generated by the automated BLM Collections and Billing System and is a paper representation of a portion of the official electronic record contained therein.

UNITED STATES  
DEPARTMENT OF THE INTERIOR  
BUREAU OF LAND MANAGEMENT

353

ENC

Amc 43477

MAINTENANCE FEE WAIVER CERTIFICATION

FORM APPROVED  
OMB NO. 1004-0114  
Expires: October 31, 2016

SEE INSTRUCTIONS ON PAGE 2

- This small miner waiver is filed for the assessment year beginning on September 1, 2017 and ending on September 1, 2018.
- The undersigned and all related parties owned ten or fewer mining claims, mill, or tunnel sites located and maintained on Federal lands in the United States of America on September 1, 2017.
- The undersigned have performed the assessment work required by law for each mining claim listed prior to filing this waiver and understand that by filing this form, the undersigned must file an affidavit of assessment work with the Bureau of Land Management (BLM) by the December 30th following the filing of this waiver.
- The undersigned understand that if the assessment work obligation has not yet come due under 30 U.S.C. 28 (for those claims in their first assessment year only), a notice of intent to hold reciting this condition must be recorded by the December 30th following the filing of this waiver.
- The undersigned understand that mill and tunnel sites may also be listed on this waiver and be waived from payment of the maintenance fee, and that a notice of intent to hold for these sites is required to be filed with the BLM by the December 30th following the filing of this waiver.
- The undersigned understand and acknowledge that pursuant to 43 U.S.C. 1212 and 18 U.S.C. 1001, the filing or recording of a false, fictitious, or fraudulent document with the BLM may result in a fine of up to \$250,000, a prison term not to exceed five years, or both.
- The mining claims, mill or tunnel sites for which this waiver from payment of the maintenance fees is requested are:

CLAIM OR SITE NAME	BLM RECORDATION SERIAL NUMBER
1. LOST GULCH #1	✓ AMC 43477
2. LOST GULCH #2	AMC 43478
3. LOST GULCH #3	AMC 43479
4. LOST GULCH #8	AMC 43484
5. LOST GULCH #9	AMC 43485
6. LOST GULCH #10	AMC 43486
7. GOLD HILL	AMC 43487
8. GOLD HILL EXTENSION	AMC 43488
9. TEDDY	AMC 43489
10. BONANZA	AMC 43490

The owner(s) (claimants) of the above mining claims and sites are:

ADDRESSES  
UPDATED  
CHRISTY NOAH  
P. O. BOX 2507

(Owner's Name - Please Print)  
(Owner's Mailing Address)

Christy L. Noah  
Globe AZ 85502

(Owner's Signature)  
(City) (State) (Zip Code)

(Owner's Name - Please Print)  
(Owner's Mailing Address)

(Owner's Signature)  
(City) (State) (Zip Code)

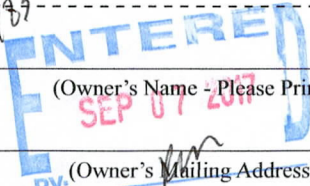
(Owner's Name - Please Print)  
(Owner's Mailing Address)

(Owner's Signature)  
(City) (State) (Zip Code)

(Owner's Name - Please Print)  
(Owner's Mailing Address)

(Owner's Signature)  
(City) (State) (Zip Code)

(Continued on page 2)



PHOENIX, ARIZONA

2017 AUG 24 10:42

RECEIVED BLM AZ STATE OFFICE

nw

UNITED STATES  
DEPARTMENT OF THE INTERIOR  
BUREAU OF LAND MANAGEMENT

354

AMC43477

**MAINTENANCE FEE WAIVER CERTIFICATION**

FORM APPROVED  
OMB NO. 1004-0114  
Expires: January 31, 2020

SEE INSTRUCTIONS ON PAGE 2

- This small miner waiver is filed for the assessment year beginning on September 1, 2017 and ending on September 1, 2018.
- The undersigned and all related parties owned ten or fewer mining claims, mill, or tunnel sites located and maintained on Federal lands in the United States of America on September 1, 2017.
- The undersigned have performed the assessment work required by law for each mining claim listed prior to filing this waiver and understand that by filing this form, the undersigned must file an affidavit of assessment work with the Bureau of Land Management (BLM) by the December 30th following the filing of this waiver.
- The undersigned understand that if the assessment work obligation has not yet come due under 30 U.S.C. 28 (for those claims in their first assessment year only), a notice of intent to hold reciting this condition must be recorded by the December 30th following the filing of this waiver.
- The undersigned understand that mill and tunnel sites may also be listed on this waiver and be waived from payment of the maintenance fee, and that a notice of intent to hold for these sites is required to be filed with the BLM by the December 30th following the filing of this waiver.
- The undersigned understand and acknowledge that pursuant to 43 U.S.C. 1212 and 18 U.S.C. 1001, the filing or recording of a false, fictitious, or fraudulent document with the BLM may result in a fine of up to \$250,000, a prison term not to exceed five years, or both.
- The mining claims, mill or tunnel sites for which this waiver from payment of the maintenance fees is requested are:

CLAIM OR SITE NAME	BLM RECORDATION SERIAL NUMBER
1. Lost Gulch #4	✓ AMC 43480
2. Lost Gulch #5	AMC 43481
3.	
4.	
5.	
6.	
7.	
8.	
9.	
10.	

The owner(s) (claimants) of the above mining claims and sites are:

Monty Nichols

(Owner's Name - Please Print)

11089 E. Hummingbird Lane

(Owner's Mailing Address)

(Owner's Signature)

Gold Canyon

(City)

AZ

(State)

85118

(Zip Code)

(Owner's Name - Please Print)

(Owner's Mailing Address)

(Owner's Signature)

(City)

(State)

(Zip Code)

(Owner's Name - Please Print)

(Owner's Mailing Address)

(Owner's Signature)

(City)

(State)

(Zip Code)

(Owner's Name - Please Print)

(Owner's Mailing Address)

(Owner's Signature)

(City)

(State)

(Zip Code)

(Continued on page 2)

PHOENIX, ARIZONA

2017 AUG 24 10:50

RECEIVED BLM AZ STATE OFFICE

483 INTEREST SEP 07 2017 BY: [Signature]

UNITED STATES  
DEPARTMENT OF THE INTERIOR  
BUREAU OF LAND MANAGEMENT

Form 3830-2  
(January 2017)

349

ESG

Amc 43477

**MAINTENANCE FEE WAIVER CERTIFICATION**

FORM APPROVED  
OMB NO. 1004-0114  
Expires: January 31, 2020

SEE INSTRUCTIONS ON PAGE 2

- This small miner waiver is filed for the assessment year beginning on September 1, 2017 and ending on September 1, 2018.
- The undersigned and all related parties owned ten or fewer mining claims, mill, or tunnel sites located and maintained on Federal lands in the United States of America on September 1, 2017.
- The undersigned have performed the assessment work required by law for each mining claim listed prior to filing this waiver and understand that by filing this form, the undersigned must file an affidavit of assessment work with the Bureau of Land Management (BLM) by the December 30th following the filing of this waiver.
- The undersigned understand that if the assessment work obligation has not yet come due under 30 U.S.C. 28 (for those claims in their first assessment year only), a notice of intent to hold reciting this condition must be recorded by the December 30th following the filing of this waiver.
- The undersigned understand that mill and tunnel sites may also be listed on this waiver and be waived from payment of the maintenance fee, and that a notice of intent to hold for these sites is required to be filed with the BLM by the December 30th following the filing of this waiver.
- The undersigned understand and acknowledge that pursuant to 43 U.S.C. 1212 and 18 U.S.C. 1001, the filing or recording of a false, fictitious, or fraudulent document with the BLM may result in a fine of up to \$250,000, a prison term not to exceed five years, or both.
- The mining claims, mill or tunnel sites for which this waiver from payment of the maintenance fees is requested are:

CLAIM OR SITE NAME	BLM RECORDATION SERIAL NUMBER
1. Lost Gulch #6	✓ AMC 43482
2. Lost Gulch #7	AMC 43483
3.	
4.	
5.	
6.	
7.	
8.	
9.	
10.	

The owner(s) (claimants) of the above mining claims and sites are:

Jim Nichols  
(Owner's Name - Please Print)

6588 E/ Casa De Leon  
(Owner's Mailing Address)

Gold Canyon  
(City)

AZ  
(State)

85118  
(Zip Code)

*Jim Nichols*  
(Owner's Signature)

---

(Owner's Name - Please Print)

(Owner's Mailing Address)

(City)

(State)

(Zip Code)

(Owner's Signature)

---

(Owner's Name - Please Print)

(Owner's Mailing Address)

(City)

(State)

(Zip Code)

(Owner's Signature)

---

483  
(Owner's Name - Please Print)

(Owner's Mailing Address)

(City)

(State)

(Zip Code)

(Owner's Signature)

PHOENIX, ARIZONA

2017 AUG 24 A 10: 58

RECEIVED  
BLM AZ STATE OFFICE

SEP 07 2017

(Continued on page 2)

BY: *[Signature]*

*[Signature]*

UNITED STATES  
DEPARTMENT OF THE INTERIOR  
BUREAU OF LAND MANAGEMENT

FORM APPROVED  
OMB NO.: 1004-0114  
Expires: October 31, 2016

**AFFIDAVIT OF ANNUAL ASSESSMENT WORK**

*AMC 43477*

**WHEN RECORDED, MAIL DOCUMENT TO:**

NAME: CHRISTY NOAH

ADDRESS: P.O. Box 2507

CITY, STATE, ZIP: Globe, Az. 85502

**FOR COUNTY RECORDER'S USE**

No. of Claims 2

x \$10/claim

Total due BLM \$ 20.00

*ERG Rec. 3954822*

**TO ALL WHOM IT MAY CONCERN:**

1. The undersigned certifies that at least \$100 per claim was expended for development, labor and improvements, or equivalent value added, as the annual assessment work for the assessment year ending September 1, 2017 for the following contiguous unpatented mining claim(s), located in the County of GILA, in the State of ARIZONA.

BLM Serial No.	Name of Claim	Tp Rg Sec Mer				County Recordation Book and Page No.	Date
		Example: 13N 5E 14 MDM					
AMC 43482	LOST GULCH #6	1N	14E	13	G&SRM	BOOK 154 PAGE 448	9/16/1963
AMC 43483	LOST GULCH #7	1N	15E	13 & 18	G&SRM	BOOK 344 PAGE 530	7/25/1973

**INTERESTED**  
**AUG 25 2017**

BY: *[Signature]*

RECEIVED  
BLM AZ STATE OFFICE  
2017 AUG 24 A 10: 59  
PHOENIX, ARIZONA

2. Type of labor and improvements (specify what was done and give the total value for that labor and improvement to show at least \$100 for each claim). If a geological, geochemical, or geophysical survey was performed, as per 30 U.S.C. 28-1, reference the title of the report of survey, give cost and date of the survey and report, and indicate it was filed with the County Recorder:

Description of Work Performed	Value of Work Performed	Date Work Was Performed
Repaired washed out roads, creek crossings, and built up berms	\$250.00	2017

3. Name and mailing address of each person who performed the labor and improvements:

Name (please print)

Current Mailing Address (please print)

Monty Nichols

11089 E Hummingbird Lane, Gold Canyon, AZ 85118

4. Name and mailing address of each person who holds and claims the subject mining claim(s) for the valuable minerals contained therein. Be sure to indicate if there is a change of address:

Name (please print)

Current Mailing Address (please print)

Jim Nichols

6588 E. Casa De Leon, Gold Canyon, AZ 85118

RECEIVED  
 MARY STATE OFFICE  
 2017 AUG 24 A 10:58  
 PHOENIX, ARIZONA

5. The undersigned testifies that on the date of July 25, 1973, 20<sup>n/a</sup>, all monuments required by law were erected upon the subject claim(s), and all notices required by law were posted on the subject claim(s) or copies thereof were in place, and at said date, each corner monument bore or contained

markings sufficient to appropriately designate the corner of the claim to which it pertains and the name of the claim(s).

I hereby certify under penalty of perjury under the laws of the State of ARIZONA that the foregoing statements are true and correct:

Marty Michael Date: 8-23-17  
(Signature of person responsible for above statement)

Title 18 U.S.C. 1001 and 43 U.S.C. 1212 make it a crime for any person knowingly and willfully to make to any department or agency of the United States any false, fictitious or fraudulent statements or representations as to any matter within its jurisdiction.


**Notary Block**

SUBSCRIBED AND SWORN TO before me, this 23 day of August 2017

By: Betty M Garcia  
(Signature of Affiant)

Title: Notary

My Commission Expires: May 26, 2021



**INSTRUCTIONS**

1. This is an optional form that may be used to satisfy the requirements for the Bureau of Land Management (BLM) under the provisions of 43 U.S.C. §1744 and 30 U.S.C. §28-28d and the regulations thereunder (43 CFR part 3835). Since local and State laws may vary, you should contact your local and State agencies where the claims are located to ensure all applicable laws and requirements are satisfied.
2. The claimant(s) must fill in the date in paragraph 1 for the applicable assessment year and the county and state where the claims are located.
3. All claim names, BLM serial numbers, legal descriptions, and original county recording information must be listed for the claims pertaining to this assessment notice.
4. The claimant(s) must complete paragraph 2 listing all labor or improvements which was performed on or did benefit the subject mining claims. The value and date of the labor or improvements must also be listed. The total amount of labor or improvements can be listed, but the total expenditure must equal at least \$100 for each claim.
5. The names and current mailing addresses of the person(s) performing the labor shall be listed in paragraph 3.
6. The name and current mailing address of each owner (claimant) of the claims shall be listed in paragraph 4. The mailing address shall be the owner's address and not the address of an agent or anyone representing the claimant. Be sure to note if there has been a change of address.
7. Paragraph 5 shall be completed to show the date it was verified that all monuments required by law were properly erected, all notices were posted, and that corners were appropriately designated for all claims listed.
8. An exact legible reproduction or duplicate (other than microfilm or other electronic media) of this affidavit or another type of affidavit of assessment work that you file or will file in the county where each claim is located, must be filed with the BLM on or before December 30 of the calendar year in which the assessment year ends. For mill or tunnel sites, a separate notice of intent to hold must be filed with the BLM on or before December 30. Requirements for filing a notice of intent to hold can be found at 43 CFR 3835.33.
9. A processing fee of \$10 for each claim listed must be remitted to the BLM along with this or any other affidavit of assessment work.

2017 AUG 24 A 10: 58

RECEIVED  
PHOENIX ARIZONA  
STATE OFFICE



**United States Department of the Interior**  
**Bureau of Land Management**  
 DIV OF LANDS, MINRLS & ENERGY  
 ONE N CENTRAL AVE  
 PHOENIX, AZ 85004 -4427  
 Phone: 602-417-9200

Receipt

No: 3954822

<b>Transaction #:</b> 4064577	
<b>Date of Transaction:</b> 08/24/2017	
<b>CUSTOMER:</b>	
JIM NICHOLS 6588 E CASA DE LEON LN GOLD CANYON, AZ 85118-1819 US	

LINE #	QTY	DESCRIPTION	REMARKS	UNIT PRICE	TOTAL
1	1.00	LOCATABLE MINERALS / MINING CLAIMS- NOT NEW-UNADJUD, ONE AUTH NO. ONLY / MINING CLAIM MONEY RECEIVED CASES: AMC43482/\$20.00	2017 POL & 2018 WAIV (2)	- n/a -	20.00
<b>TOTAL:</b>					<b>\$20.00</b>

PAYMENT INFORMATION			
1	AMOUNT:	20.00	POSTMARKED: N/A
	TYPE:	CHECK	RECEIVED: 08/24/2017
	CHECK NO:	19419	
	NAME:	YELLOW HAIR TRADING & MIN PO BOX 111 GLOBE AZ 85502 US	

REMARKS

This receipt was generated by the automated BLM Collections and Billing System and is a paper representation of a portion of the official electronic record contained therein.

UNI — STATES  
DEPARTMENT OF THE INTERIOR  
BUREAU OF LAND MANAGEMENT

FORM APPROVED  
OMB NO.: 1004-0114  
Expires: October 31, 2016

**AFFIDAVIT OF ANNUAL ASSESSMENT WORK**

*AMC 43477*

**WHEN RECORDED, MAIL DOCUMENT TO:**

NAME: CHRISTY NOAH

ADDRESS: P.O. Box 2507

CITY, STATE, ZIP: Globe, Az. 85502

**FOR COUNTY RECORDER'S USE**

No. of Claims 10

x \$10/claim

Total due BLM \$ 100.00

**TO ALL WHOM IT MAY CONCERN:**

*ECG 3954710*

1. The undersigned certifies that at least \$100 per claim was expended for development, labor and improvements, or equivalent value added, as the annual assessment work for the assessment year ending September 1, 2017 for the following contiguous unpatented mining claim(s), located in the County of GILA, in the State of ARIZONA.

BLM Serial No.	Name of Claim	Tp	Rg	Sec	Mer	County Recordation Book and Page No.	Date
AMC 43477	LOST GULCH #1	1N	15E	18	G&SRM	BOOK 154 PAGE 443	9/16/1963
AMC 43478	LOST GULCH #2	1N	15E	18	G&SRM	BOOK 154 PAGE 444	9/16/1963
AMC 43479	LOST GULCH #3	1N	14E	13	G&SRM	BOOK 154 PAGE 445	9/16/1963
AMC 43484	LOST GULCH #8	1N	15E	18	G&SRM	Docket 363 Page 182	7/16/1974
AMC 43485	LOST GULCH #9	1N	15E	18	G&SRM	Docket 363 Page 183	7/16/1974
AMC 43486	LOST GULCH #10	1N	15E	18	G&SRM	Docket 363 Page 359	7/18/1974
AMC 43487	GOLD HILL	1N	15E	7 & 18	G&SRM	Docket 362 Page 820	7/10/1974
AMC 43488	GOLD HILL EXTENSION	1N	153	7 & 18	G&SRM	Docket 362 Page 821	7/10/1974
AMC 43489	TEDDY	1N	14/15E	13 & 18	G&SRM	BOOK 154 PAGE 450	9/16/1963
AMC 43490	BONANZA	1N	14/15E	13 & 18	G&SRM	BOOK 154 PAGE 451	9/16/1963

(Continued on page 2)

PHOENIX, ARIZONA

2017 AUG 24 A 10:42

RECEIVED  
BLM STATE OFFICE

**ENTERED**  
AUG 25 2017  
BY: *Jm*

2. Type of labor and improvements (specify what was done and give the total value for that labor and improvement to show at least \$100 for each claim). If a geological, geochemical, or geophysical survey was performed, as per 30 U.S.C. 28-1, reference the title of the report of survey, give cost and date of the survey and report, and indicate it was filed with the County Recorder:

Description of Work Performed	Value of Work Performed	Date Work Was Performed
Repaired washed out roads, creek crossings, and built up berms	\$1000.00	2017

3. Name and mailing address of each person who performed the labor and improvements:

Name (please print)

Current Mailing Address (please print)

Monty Nichols

11089 E Hummingbird Lane, Gold Canyon, AZ 85118

4. Name and mailing address of each person who holds and claims the subject mining claim(s) for the valuable minerals contained therein. Be sure to indicate if there is a change of address:

Name (please print)

Current Mailing Address (please print)

Christy L. Noah

PO Box 2507 Globe, AZ 85502

RECEIVED  
 STATE OFFICE  
 2011 AUG 24 A 10:42  
 PHOENIX, ARIZONA

5. The undersigned testifies that on the date of July 18, 1974, 20<sup>n/a</sup>, all monuments required by law were erected upon the subject claim(s), and all notices required by law were posted on the subject claim(s) or copies thereof were in place, and at said date, each corner monument bore or contained

markings sufficient to appropriately designate the corner of the claim to which it pertains and the name of the claim(s).

I hereby certify under penalty of perjury under the laws of the State of Arizona that the foregoing statements are true and correct:

Marty Nichols Date: 8-23-17  
(Signature of person responsible for above statement)

Title 18 U.S.C. 1001 and 43 U.S.C. 1212 make it a crime for any person knowingly and willfully to make to any department or agency of the United States any false, fictitious or fraudulent statements or representations as to any matter within its jurisdiction.


**Notary Block**

SUBSCRIBED AND SWORN TO before me, this 23 day of August 2017

By: Betty M. Garcia  
(Signature of Affiant)

Title: Notary

My Commission Expires: May 26, 2021



**INSTRUCTIONS**

1. This is an optional form that may be used to satisfy the requirements for the Bureau of Land Management (BLM) under the provisions of 43 U.S.C. §1744 and 30 U.S.C. §28-28d and the regulations thereunder (43 CFR part 3835). Since local and State laws may vary, you should contact your local and State agencies where the claims are located to ensure all applicable laws and requirements are satisfied.
2. The claimant(s) must fill in the date in paragraph 1 for the applicable assessment year and the county and state where the claims are located.
3. All claim names, BLM serial numbers, legal descriptions, and original county recording information must be listed for the claims pertaining to this assessment notice.
4. The claimant(s) must complete paragraph 2 listing all labor or improvements which was performed on or did benefit the subject mining claims. The value and date of the labor or improvements must also be listed. The total amount of labor or improvements can be listed, but the total expenditure must equal at least \$100 for each claim.
5. The names and current mailing addresses of the person(s) performing the labor shall be listed in paragraph 3.
6. The name and current mailing address of each owner (claimant) of the claims shall be listed in paragraph 4. The mailing address shall be the owner's address and not the address of an agent or anyone representing the claimant. Be sure to note if there has been a change of address.
7. Paragraph 5 shall be completed to show the date it was verified that all monuments required by law were properly erected, all notices were posted, and that corners were appropriately designated for all claims listed.
8. An exact legible reproduction or duplicate (other than microfilm or other electronic media) of this affidavit or another type of affidavit of assessment work that you file or will file in the county where each claim is located, must be filed with the BLM on or before December 30 of the calendar year in which the assessment year ends. For mill or tunnel sites, a separate notice of intent to hold must be filed with the BLM on or before December 30. Requirements for filing a notice of intent to hold can be found at 43 CFR 3835.33.
9. A processing fee of \$10 for each claim listed must be remitted to the BLM along with this or any other affidavit of assessment work.

2017 AUG 24 A 10:42

**United States Department of the Interior**  
**Bureau of Land Management**  
 DIV OF LANDS, MINRLS & ENERGY  
 ONE N CENTRAL AVE  
 PHOENIX, AZ 85004 -4427  
 Phone: 602-417-9200

Receipt

No: 3954710

<b>Transaction #:</b> 4064464	
<b>Date of Transaction:</b> 08/24/2017	
CUSTOMER:	
CHRISTY NOAH PO BOX 2507 GLOBE, AZ 85502-2507 US	

LINE #	QTY	DESCRIPTION	REMARKS	UNIT PRICE	TOTAL
1	1.00	LOCATABLE MINERALS / MINING CLAIMS- NOT NEW-UNADJUD, ONE AUTH NO. ONLY / MINING CLAIM MONEY RECEIVED CASES: AMC43477/\$100.00	2017 POL & 2018 WAIV (10)	- n/a -	100.00
<b>TOTAL:</b>					<b>\$100.00</b>

PAYMENT INFORMATION			
1	AMOUNT:	100.00	POSTMARKED: N/A
	TYPE:	CHECK	RECEIVED: 08/24/2017
	CHECK NO:	19421	
	NAME:	YELLOW HAIR TRADING & MIN PO BOX 111 GLOBE AZ 85502-0111 US	

REMARKS

This receipt was generated by the automated BLM Collections and Billing System and is a paper representation of a portion of the official electronic record contained therein.

UNITED STATES  
DEPARTMENT OF THE INTERIOR  
BUREAU OF LAND MANAGEMENT

1349  
*JMC*

AMC 43477

**MAINTENANCE FEE WAIVER CERTIFICATION**

FORM APPROVED  
OMB NO. 1004-0114  
Expires: October 31, 2016

SEE INSTRUCTIONS ON PAGE 2

- This small miner waiver is filed for the assessment year beginning on September 1, 2015 and ending on September 1, 2016.
- The undersigned and all related parties owned ten or fewer mining claims, mill, or tunnel sites located and maintained on Federal lands in the United States of America on September 1, 2016.
- The undersigned have performed the assessment work required by law for each mining claim listed prior to filing this waiver and understand that by filing this form, the undersigned must file an affidavit of assessment work with the Bureau of Land Management (BLM) by the December 30th following the filing of this waiver.
- The undersigned understand that if the assessment work obligation has not yet come due under 30 U.S.C. 28 (for those claims in their first assessment year only), a notice of intent to hold reciting this condition must be recorded by the December 30th following the filing of this waiver.
- The undersigned understand that mill and tunnel sites may also be listed on this waiver and be waived from payment of the maintenance fee, and that a notice of intent to hold for these sites is required to be filed with the BLM by the December 30th following the filing of this waiver.
- The undersigned understand and acknowledge that pursuant to 43 U.S.C. 1212 and 18 U.S.C. 1001, the filing or recording of a false, fictitious, or fraudulent document with the BLM may result in a fine of up to \$250,000, a prison term not to exceed five years, or both.
- The mining claims, mill or tunnel sites for which this waiver from payment of the maintenance fees is requested are:

CLAIM OR SITE NAME	BLM RECORDATION SERIAL NUMBER
1. LOST GULCH #6	AMC <del>34382</del> 43482 ✓
2. LOST GULCH #7	AMC <del>34383</del> 43483
3.	
4.	
5.	
6.	
7.	
8.	
9.	
10.	

The owner(s) (claimants) of the above mining claims and sites are:

JIM NICHOLS

(Owner's Name - Please Print)

6588 E. CASA DE LEON

(Owner's Mailing Address)

*Jim Nichols*  
(Owner's Signature)

GOLD CANYON

(City)

AZ

(State)

85118

(Zip Code)

(Owner's Name - Please Print)

(Owner's Mailing Address)

(Owner's Signature)

(City)

(State)

(Zip Code)

(Owner's Name - Please Print)

(Owner's Mailing Address)

(Owner's Signature)

(City)

(State)

(Zip Code)

(Owner's Name - Please Print)

(Owner's Mailing Address)

(Owner's Signature)

(City)

(State)

(Zip Code)

(Continued on page 2)

INTERESTED  
SEP 11 2015  
BY: *Km*

RECEIVED  
BLM AZ STATE OFFICE  
2015 AUG 20 PM 12:29  
PHOENIX, ARIZONA

*NW*  
*9/1/2015*  
*mm*

Amc 43477

UNITED STATES  
DEPARTMENT OF THE INTERIOR  
BUREAU OF LAND MANAGEMENT

348  
*me*

**MAINTENANCE FEE WAIVER CERTIFICATION**

FORM APPROVED  
OMB NO. 1004-0114  
Expires: October 31, 2016

SEE INSTRUCTIONS ON PAGE 2

1. This small miner waiver is filed for the assessment year beginning on September 1, 2015 and ending on September 1, 2016.
2. The undersigned and all related parties owned ten or fewer mining claims, mill, or tunnel sites located and maintained on Federal lands in the United States of America on September 1, 2016.
3. The undersigned have performed the assessment work required by law for each mining claim listed prior to filing this waiver and understand that by filing this form, the undersigned must file an affidavit of assessment work with the Bureau of Land Management (BLM) by the December 30th following the filing of this waiver.
4. The undersigned understand that if the assessment work obligation has not yet come due under 30 U.S.C. 28 (for those claims in their first assessment year only), a notice of intent to hold reciting this condition must be recorded by the December 30th following the filing of this waiver.
5. The undersigned understand that mill and tunnel sites may also be listed on this waiver and be waived from payment of the maintenance fee, and that a notice of intent to hold for these sites is required to be filed with the BLM by the December 30th following the filing of this waiver.
6. The undersigned understand and acknowledge that pursuant to 43 U.S.C. 1212 and 18 U.S.C. 1001, the filing or recording of a false, fictitious, or fraudulent document with the BLM may result in a fine of up to \$250,000, a prison term not to exceed five years, or both.
7. The mining claims, mill or tunnel sites for which this waiver from payment of the maintenance fees is requested are:

CLAIM OR SITE NAME	BLM RECORDATION SERIAL NUMBER
1. LOST GULCH #1	AMC 43477 ✓
2. LOST GULCH #2	AMC 43478
3. LOST GULCH #3	AMC 43479
4. LOST GULCH #8	AMC 43484
5. LOST GULCH #9	AMC 43485
6. LOST GULCH #10	AMC 43486
7. GOLD HILL	AMC 43487
8. GOLD HILL EXTENSION	AMC 43488
9. TEDDY	AMC 43489
10. BONANZA	AMC 43490

The owner(s) (claimants) of the above mining claims and sites are:

CHRISTY NOAH  
\_\_\_\_\_  
(Owner's Name - Please Print)

*Christy L. Noah*  
\_\_\_\_\_  
(Owner's Signature)

P. O. BOX 2890  
\_\_\_\_\_  
(Owner's Mailing Address)

CLAYPOOL AZ 85532  
\_\_\_\_\_  
(City) (State) (Zip Code)

\_\_\_\_\_  
(Owner's Name - Please Print)

\_\_\_\_\_  
(Owner's Signature)

\_\_\_\_\_  
(Owner's Mailing Address)

\_\_\_\_\_  
(City) (State) (Zip Code)

\_\_\_\_\_  
(Owner's Name - Please Print)

\_\_\_\_\_  
(Owner's Signature)

\_\_\_\_\_  
(Owner's Mailing Address)

\_\_\_\_\_  
(City) (State) (Zip Code)

\_\_\_\_\_  
(Owner's Name - Please Print)

\_\_\_\_\_  
(Owner's Signature)

\_\_\_\_\_  
(Owner's Mailing Address)

\_\_\_\_\_  
(City) (State) (Zip Code)

(Continued on page 2)

INTEREST  
SEP 11 2015  
BY: *me*

RECEIVED  
BLM AZ STATE OFFICE  
2015 AUG 20 P 12:24  
PHOENIX, ARIZONA

NW ✓  
9/11/2015  
*me*

UNITED STATES  
DEPARTMENT OF THE INTERIOR  
BUREAU OF LAND MANAGEMENT

350

JMC

AMC 43477

MAINTENANCE FEE WAIVER CERTIFICATION

FORM APPROVED  
OMB NO. 1004-0114  
Expires: October 31, 2016

SEE INSTRUCTIONS ON PAGE 2

- This small miner waiver is filed for the assessment year beginning on September 1, 2015 and ending on September 1, 2016.
- The undersigned and all related parties owned ten or fewer mining claims, mill, or tunnel sites located and maintained on Federal lands in the United States of America on September 1, 2016.
- The undersigned have performed the assessment work required by law for each mining claim listed prior to filing this waiver and understand that by filing this form, the undersigned must file an affidavit of assessment work with the Bureau of Land Management (BLM) by the December 30th following the filing of this waiver.
- The undersigned understand that if the assessment work obligation has not yet come due under 30 U.S.C. 28 (for those claims in their first assessment year only), a notice of intent to hold reciting this condition must be recorded by the December 30th following the filing of this waiver.
- The undersigned understand that mill and tunnel sites may also be listed on this waiver and be waived from payment of the maintenance fee, and that a notice of intent to hold for these sites is required to be filed with the BLM by the December 30th following the filing of this waiver.
- The undersigned understand and acknowledge that pursuant to 43 U.S.C. 1212 and 18 U.S.C. 1001, the filing or recording of a false, fictitious, or fraudulent document with the BLM may result in a fine of up to \$250,000, a prison term not to exceed five years, or both.
- The mining claims, mill or tunnel sites for which this waiver from payment of the maintenance fees is requested are:

CLAIM OR SITE NAME	BLM RECORDATION SERIAL NUMBER
1. LOST GULCH #4	AMC <del>34380</del> 43480 ✓
2. LOST GULCH #5	AMC 43481
3.	
4.	
5.	
6.	
7.	
8.	
9.	
10.	

The owner(s) (claimants) of the above mining claims and sites are:

MONTY NICHOLS

*Monty Nichols*  
(Owner's Signature)

(Owner's Name - Please Print)

11089 E HUMMINGBIRD LANE

GOLD CANYON

AZ

85218

(Owner's Mailing Address)

(City)

(State)

(Zip Code)

(Owner's Name - Please Print)

(Owner's Signature)

(Owner's Mailing Address)

(City)

(State)

(Zip Code)

(Owner's Name - Please Print)

(Owner's Signature)

(Owner's Mailing Address)

(City)

(State)

(Zip Code)

(Owner's Name - Please Print)

(Owner's Signature)

(Owner's Mailing Address)

(City)

(State)

(Zip Code)

(Continued on page 2)

INTERESTED  
SEP 11 2015  
BY: *Am*

RECEIVED  
BLM  
AZ STATE OFFICE  
PHOENIX, ARIZONA  
2015 AUG 20 P 12: 24

NW  
9/11/2015  
*Am*



UNITED STATES  
DEPARTMENT OF THE INTERIOR  
BUREAU OF LAND MANAGEMENT

FORM APPROVED  
OMB NO.: 1004-0114  
Expires: October 31, 2016

**AFFIDAVIT OF ANNUAL ASSESSMENT WORK**

*Amc 43477*

**WHEN RECORDED, MAIL DOCUMENT TO:**

**NAME:** CHRISTY NOAH

**ADDRESS:** 3586 US HIGHWAY 60

**CITY, STATE, ZIP:** MIAMI, AZ 85539

**FOR COUNTY RECORDER'S USE**

No. of Claims 2

x \$10/claim

Total due BLM \$ 20.00

*Temp Rec # 170570*

**TO ALL WHOM IT MAY CONCERN:**

1. The undersigned certifies that at least \$100 per claim was expended for development, labor and improvements, or equivalent value added, as the annual assessment work for the assessment year ending September 1, 2016 for the following contiguous unpatented mining claim(s), located in the County of GILA, in the State of ARIZONA.

BLM Serial No.	Name of Claim	Tp Rg Sec Mer				County Recordation Book and Page No.	Date
		Example: 13N 5E 14 MDM					
AMC 43482	LOST GULCH #6	1N	14E	13	G&SRM	BOOK 154 PAGE 448	9/16/1963
AMC 43483	LOST GULCH #7	1N	15E	13 & 18	G&SRM	BOOK 344 PAGE 530	7/25/1973

RECEIVED  
 BLM AZ STATE OFFICE  
 2016 AUG - 4 A 10: 54  
 PHOENIX, ARIZONA

(Continued on page 2)

**ENTERED**  
 31  
 AUG 17 2016  
 BY: AJ

2. Type of labor and improvements (specify what was done and give the total value for that labor and improvement to show at least \$100 for each claim). If a geological, geochemical, or geophysical survey was performed, as per 30 U.S.C. 28-1, reference the title of the report of survey, give cost and date of the survey and report, and indicate it was filed with the County Recorder:

Description of Work Performed	Value of Work Performed	Date Work Was Performed
Repaired washed out roads, fixed berms and creek crossings plus did exploration and took samples	\$250.00	2016

3. Name and mailing address of each person who performed the labor and improvements:

Name (please print)

Current Mailing Address (please print)

Monty Nichols

11089 E Hummingbird Lane, Gold Canyon, AZ. 85218

4. Name and mailing address of each person who holds and claims the subject mining claim(s) for the valuable minerals contained therein. Be sure to indicate if there is a change of address:

Name (please print)

Current Mailing Address (please print)

Jim Nichols

6588 E Casa De Leon, Gold Canyon, AZ 85218

RECEIVED  
 CLM AT STATE OFFICE  
 2016 AUG - 4 A 10: 54  
 PHOENIX, ARIZONA

5. The undersigned testifies that on the date of July 25, 1973, 20<sup>n/a</sup>, all monuments required by law were erected upon the subject claim(s), and all notices required by law were posted on the subject claim(s) or copies thereof were in place, and at said date, each corner monument bore or contained

markings sufficient to appropriately designate the corner of the claim to which it pertains and the name of the claim(s).

I hereby certify under penalty of perjury under the laws of the State of ARIZONA that the foregoing statements are true and correct:

Misty Nichols Date: 8-2-16  
(Signature of person responsible for above statement)

Title 18 U.S.C. 1001 and 43 U.S.C. 1212 make it a crime for any person knowingly and willfully to make to any department or agency of the United States any false, fictitious or fraudulent statements or representations as to any matter within its jurisdiction.


**Notary Block**

SUBSCRIBED AND SWORN TO before me, this 2 day of August 20 16

By: Betty M. Garcia  
(Signature of Affiant)

Title: Notary

My Commission Expires: May 27, 2017



**INSTRUCTIONS**

1. This is an optional form that may be used to satisfy the requirements for the Bureau of Land Management (BLM) under the provisions of 43 U.S.C. §1744 and 30 U.S.C. §28-28d and the regulations thereunder (43 CFR part 3835). Since local and State laws may vary, you should contact your local and State agencies where the claims are located to ensure all applicable laws and requirements are satisfied.
2. The claimant(s) must fill in the date in paragraph 1 for the applicable assessment year and the county and state where the claims are located.
3. All claim names, BLM serial numbers, legal descriptions, and original county recording information must be listed for the claims pertaining to this assessment notice.
4. The claimant(s) must complete paragraph 2 listing all labor or improvements which was performed on or did benefit the subject mining claims. The value and date of the labor or improvements must also be listed. The total amount of labor or improvements can be listed, but the total expenditure must equal at least \$100 for each claim.
5. The names and current mailing addresses of the person(s) performing the labor shall be listed in paragraph 3.
6. The name and current mailing address of each owner (claimant) of the claims shall be listed in paragraph 4. The mailing address shall be the owner's address and not the address of an agent or anyone representing the claimant. Be sure to note if there has been a change of address.
7. Paragraph 5 shall be completed to show the date it was verified that all monuments required by law were properly erected, all notices were posted, and that corners were appropriately designated for all claims listed.
8. An exact legible reproduction or duplicate (other than microfilm or other electronic media) of this affidavit or another type of affidavit of assessment work that you file or will file in the county where each claim is located, must be filed with the BLM on or before December 30 of the calendar year in which the assessment year ends. For mill or tunnel sites, a separate notice of intent to hold must be filed with the BLM on or before December 30. Requirements for filing a notice of intent to hold can be found at 43 CFR 3835.33.
9. A processing fee of \$10 for each claim listed must be remitted to the BLM along with this or any other affidavit of assessment work.

RECEIVED  
BLM AZ STATE OFFICE  
2016 AUG - 4 10:54  
PHOENIX, ARIZONA

**United States Department of the Interior**  
**Bureau of Land Management**  
 DIV OF LANDS, MINRLS & ENERGY  
 ONE N CENTRAL AVE  
 PHOENIX, AZ 85004 -4427  
 Phone: 602-417-9200

Receipt

No: 3621429

<b>Transaction #:</b> 3724902	
<b>Date of Transaction:</b> 08/04/2016	
<b>CUSTOMER:</b>	
JIM NICHOLS 6588 E CASA DE LEON LN GOLD CANYON, AZ 85118-1819 US	

LINE #	QTY	DESCRIPTION	REMARKS	UNIT PRICE	TOTAL
1	1.00	LOCATABLE MINERALS / MINING CLAIMS- NOT NEW-UNADJUD, ONE AUTH NO. ONLY / MINING CLAIM MONEY RECEIVED CASES: AMC34382/\$20.00	2016 POL & 2017 WAIV (2)	- n/a -	20.00
<b>TOTAL:</b>					<b>\$20.00</b>

PAYMENT INFORMATION			
1	AMOUNT:	20.00	POSTMARKED: N/A
	TYPE:	CHECK	RECEIVED: 08/04/2016
	CHECK NO:	19151	
	NAME:	YELLOW HAIR TRADING & MINING LTD PO BOX 111 GLOBE AZ 85502 US	

REMARKS

This receipt was generated by the automated BLM Collections and Billing System and is a paper representation of a portion of the official electronic record contained therein.

UNITED STATES  
DEPARTMENT OF THE INTERIOR  
BUREAU OF LAND MANAGEMENT

149  
*[Handwritten Signature]*

**MAINTENANCE FEE WAIVER CERTIFICATION**

FORM APPROVED  
OMB NO. 1004-0114  
Expires: October 31, 2016

43482

SEE INSTRUCTIONS ON PAGE 2

- This small miner waiver is filed for the assessment year beginning on September 1, 2016 and ending on September 1, 2017.
- The undersigned and all related parties owned ten or fewer mining claims, mill, or tunnel sites located and maintained on Federal lands in the United States of America on September 1, 2016.
- The undersigned have performed the assessment work required by law for each mining claim listed prior to filing this waiver and understand that by filing this form, the undersigned must file an affidavit of assessment work with the Bureau of Land Management (BLM) by the December 30th following the filing of this waiver.
- The undersigned understand that if the assessment work obligation has not yet come due under 30 U.S.C. 28 (for those claims in their first assessment year only), a notice of intent to hold reciting this condition must be recorded by the December 30th following the filing of this waiver.
- The undersigned understand that mill and tunnel sites may also be listed on this waiver and be waived from payment of the maintenance fee, and that a notice of intent to hold for these sites is required to be filed with the BLM by the December 30th following the filing of this waiver.
- The undersigned understand and acknowledge that pursuant to 43 U.S.C. 1212 and 18 U.S.C. 1001, the filing or recording of a false, fictitious, or fraudulent document with the BLM may result in a fine of up to \$250,000, a prison term not to exceed five years, or both.
- The mining claims, mill or tunnel sites for which this waiver from payment of the maintenance fees is requested are:

CLAIM OR SITE NAME	BLM RECORDATION SERIAL NUMBER
1. LOST GULCH #6	AMC 43482
2. LOST GULCH #7	AMC 43483
3.	
4.	
5.	
6.	
7.	
8.	
9.	
10.	

The owner(s) (claimants) of the above mining claims and sites are:

JIM NICHOLS

(Owner's Name - Please Print)

6588 E. CASA DE LEON

(Owner's Mailing Address)

*[Handwritten Signature: Jim Nichols]*

(Owner's Signature)

GOLD CANYON

(City)

AZ

(State)

85118

(Zip Code)

(Owner's Name - Please Print)

(Owner's Mailing Address)

(Owner's Signature)

(City)

(State)

(Zip Code)

(Owner's Name - Please Print)

(Owner's Mailing Address)

(Owner's Signature)

(City)

(State)

(Zip Code)

(Owner's Name - Please Print)

(Owner's Mailing Address)

(Owner's Signature)

(City)

(State)

(Zip Code)

(Continued on page 2)

ENTERED  
483  
SEP 01 2016  
BY: *[Handwritten Signature]*

RECEIVED  
BLM AZ STATE OFFICE  
2016 AUG 10 A 9:10  
PHOENIX, ARIZONA

*[Handwritten Signature]*

RECEIVED  
BLM AZ STATE OFFICE

2016 AUG 10 A 9:10

PHOENIX, ARIZONA

ENTERED  
SEP 01 2016

PHOENIX, ARIZONA  
AUG 10 A 01:00 PM  
RECEIVED

YELLOWHAIR TRADING 7 MINING, INC

PO Box 111  
Globe, Arizona 85502

---

TO: BLM  
FROM: Christy Noah  
DATE: 8/10/16  
SUBJECT: Errors in AMC numbers on Maintenance Fee Waiver Certificates

Attached are two Maintenance Fee Waiver Certificates with corrected AMC #'s.

I received a note from the BLM on the Lost Gulch #6 & #7 Mining Claims (copy attached) stating that I had the wrong AMC #'s. I checked them and I had transposed the numbers in error. I have corrected them and am submitting a corrected Waiver Certificate.

I also noticed that I did the same thing on the Lost Gulch #4 Mining Claim on a separate Maintenance Fee Waiver Certificate. I am submitting a corrected Waiver Certificate for that error also.

Thank you for finding these errors and I apologize for the extra work I caused you.

I was told by the Phoenix office of the BLM that I would not need to pay again with the corrected waivers. If this is not correct, please let me know. You can direct any paperwork or questions to me directly:

Christy Noah  
PO Box 2890  
Claypool, AZ. 85532  
(928) 701-2626

Thank you,

RECEIVED  
BLM AZ STATE OFFICE  
2016 AUG 10 A 9:12  
PHOENIX, ARIZONA

UNITED STATES  
DEPARTMENT OF THE INTERIOR  
BUREAU OF LAND MANAGEMENT

*EE*

FORM APPROVED  
OMB NO. 1004-0114  
Expires: October 31, 2016

**MAINTENANCE FEE WAIVER CERTIFICATION**

SEE INSTRUCTIONS ON PAGE 2

1. This small miner waiver is filed for the assessment year beginning on September 1, 2016 and ending on September 1, 2017.
2. The undersigned and all related parties owned ten or fewer mining claims, mill, or tunnel sites located and maintained on Federal lands in the United States of America on September 1, 2016.
3. The undersigned have performed the assessment work required by law for each mining claim listed prior to filing this waiver and understand that by filing this form, the undersigned must file an affidavit of assessment work with the Bureau of Land Management (BLM) by the December 30th following the filing of this waiver.
4. The undersigned understand that if the assessment work obligation has not yet come due under 30 U.S.C. 28 (for those claims in their first assessment year only), a notice of intent to hold reciting this condition must be recorded by the December 30th following the filing of this waiver.
5. The undersigned understand that mill and tunnel sites may also be listed on this waiver and be waived from payment of the maintenance fee, and that a notice of intent to hold for these sites is required to be filed with the BLM by the December 30th following the filing of this waiver.
6. The undersigned understand and acknowledge that pursuant to 43 U.S.C. 1212 and 18 U.S.C. 1001, the filing or recording of a false, fictitious, or fraudulent document with the BLM may result in a fine of up to \$250,000, a prison term not to exceed five years, or both.
7. The mining claims, mill or tunnel sites for which this waiver from payment of the maintenance fees is requested are:

CLAIM OR SITE NAME	BLM RECORDATION SERIAL NUMBER
1. LOST GULCH #6	AMC 43482
2. LOST GULCH #7	AMC 43483
3.	SUBMIT WAIVER WITH CORRECT AMC NUMBERS BY SEPT 1, 2016 CANNOT ACCEPT INCORRECT AMC NUMBERS ON WAIVER
4.	
5.	
6.	
7.	
8.	
9.	
10.	

*SEE ATTACHED*

The owner(s) (claimants) of the above mining claims and sites are:

JIM NICHOLS

(Owner's Name - Please Print)

*Jim Nichols*  
(Owner's Signature)

6588 E. CASA DE LEON

(Owner's Mailing Address)

GOLD CANYON

(City)

AZ

(State)

85118

(Zip Code)

(Owner's Name - Please Print)

(Owner's Signature)

(Owner's Mailing Address)

(City)

(State)

(Zip Code)

(Owner's Name - Please Print)

(Owner's Signature)

(Owner's Mailing Address)

(City)

(State)

(Zip Code)

(Owner's Name - Please Print)

(Owner's Signature)

(Owner's Mailing Address)

(City)

(State)

(Zip Code)

(Continued on page 2)

RECEIVED  
AUG 10 2016

PHOENIX, ARIZONA  
2016 AUG -4 A 10: 53

PHOENIX, ARIZONA  
2016 AUG 10 A 9:10  
RECEIVED  
BLM AZ STATE OFFICE

RECEIVED  
BLM AZ STATE OFFICE



RECEIVED  
BLM AZ STATE OFFICE

2016 AUG 10 A 9:10

PHOENIX, ARIZONA

BLM AZ STATE OFFICE

2016 AUG 10 A 9:10

PHOENIX, ARIZONA

PHOENIX, ARIZONA

2016 AUG 10 A 9:10

RECEIVED

UNITED STATES  
DEPARTMENT OF THE INTERIOR  
BUREAU OF LAND MANAGEMENT

MAINTENANCE FEE WAIVER CERTIFICATION

149

43482

FORM APPROVED  
OMB NO. 1004-0114  
Expires: October 31, 2016

SEE INSTRUCTIONS ON PAGE 2

- This small miner waiver is filed for the assessment year beginning on September 1, 2016 and ending on September 1, 2017.
- The undersigned and all related parties owned ten or fewer mining claims, mill, or tunnel sites located and maintained on Federal lands in the United States of America on September 1, 2016.
- The undersigned have performed the assessment work required by law for each mining claim listed prior to filing this waiver and understand that by filing this form, the undersigned must file an affidavit of assessment work with the Bureau of Land Management (BLM) by the December 30th following the filing of this waiver.
- The undersigned understand that if the assessment work obligation has not yet come due under 30 U.S.C. 28 (for those claims in their first assessment year only), a notice of intent to hold reciting this condition must be recorded by the December 30th following the filing of this waiver.
- The undersigned understand that mill and tunnel sites may also be listed on this waiver and be waived from payment of the maintenance fee, and that a notice of intent to hold for these sites is required to be filed with the BLM by the December 30th following the filing of this waiver.
- The undersigned understand and acknowledge that pursuant to 43 U.S.C. 1212 and 18 U.S.C. 1001, the filing or recording of a false, fictitious, or fraudulent document with the BLM may result in a fine of up to \$250,000, a prison term not to exceed five years, or both.
- The mining claims, mill or tunnel sites for which this waiver from payment of the maintenance fees is requested are:

CLAIM OR SITE NAME	BLM RECORDATION SERIAL NUMBER
1. LOST GULCH #6	AMC 34382 - 43482
2. LOST GULCH #7	AMC 34383 43483
3.	
4.	
5.	
6.	
7.	
8.	
9.	
10.	

SENT COPY  
ON 08/05/16  
INFORMED TO  
RESUBMIT WAIVER  
WITH CORRECT  
AMC #'S

The owner(s) (claimants) of the above mining claims and sites are:

JIM NICHOLS

(Owner's Name - Please Print)

*Jim Nichols*  
(Owner's Signature)

6588 E. CASA DE LEON

(Owner's Mailing Address)

GOLD CANYON

(City)

AZ

(State)

85118

(Zip Code)

(Owner's Name - Please Print)

(Owner's Signature)

(Owner's Mailing Address)

(City)

(State)

(Zip Code)

(Owner's Name - Please Print)

(Owner's Signature)

(Owner's Mailing Address)

(City)

(State)

(Zip Code)

(Owner's Name - Please Print)

(Owner's Signature)

(Owner's Mailing Address)

(City)

(State)

(Zip Code)

PHOENIX, ARIZONA

2016 AUG - 4 10: 53

RECEIVED  
BLM AZ STATE OFFICE

UNITED STATES  
DEPARTMENT OF THE INTERIOR  
BUREAU OF LAND MANAGEMENT

150  
*[Signature]*

**MAINTENANCE FEE WAIVER CERTIFICATION**

FORM APPROVED  
OMB NO. 1004-0114  
Expires: October 31, 2016

43477

SEE INSTRUCTIONS ON PAGE 2

1. This small miner waiver is filed for the assessment year beginning on September 1, 2016 and ending on September 1, 2017.
2. The undersigned and all related parties owned ten or fewer mining claims, mill, or tunnel sites located and maintained on Federal lands in the United States of America on September 1, 2016.
3. The undersigned have performed the assessment work required by law for each mining claim listed prior to filing this waiver and understand that by filing this form, the undersigned must file an affidavit of assessment work with the Bureau of Land Management (BLM) by the December 30th following the filing of this waiver.
4. The undersigned understand that if the assessment work obligation has not yet come due under 30 U.S.C. 28 (for those claims in their first assessment year only), a notice of intent to hold reciting this condition must be recorded by the December 30th following the filing of this waiver.
5. The undersigned understand that mill and tunnel sites may also be listed on this waiver and be waived from payment of the maintenance fee, and that a notice of intent to hold for these sites is required to be filed with the BLM by the December 30th following the filing of this waiver.
6. The undersigned understand and acknowledge that pursuant to 43 U.S.C. 1212 and 18 U.S.C. 1001, the filing or recording of a false, fictitious, or fraudulent document with the BLM may result in a fine of up to \$250,000, a prison term not to exceed five years, or both.
7. The mining claims, mill or tunnel sites for which this waiver from payment of the maintenance fees is requested are:

CLAIM OR SITE NAME	BLM RECORDATION SERIAL NUMBER
1. LOST GULCH #4	AMC 43480
2. LOST GULCH #5	AMC 43481
3.	
4.	
5.	
6.	
7.	
8.	
9.	
10.	

The owner(s) (claimants) of the above mining claims and sites are:

MONTY NICHOLS

*Monty Nichols*  
(Owner's Signature)

(Owner's Name - Please Print)  
11089 E HUMMINGBIRD LANE  
(Owner's Mailing Address)

GOLD CANYON AZ 85218  
(City) (State) (Zip Code)

(Owner's Name - Please Print)  
(Owner's Mailing Address)

(Owner's Signature)  
(City) (State) (Zip Code)

RECEIVED  
BLM AZ STATE OFFICE  
2016 AUG 10 A 9:10  
PHOENIX, ARIZONA

(Owner's Name - Please Print)  
(Owner's Mailing Address)

(Owner's Signature)  
(City) (State) (Zip Code)

(Owner's Name - Please Print)  
(Owner's Mailing Address)

(Owner's Signature)  
(City) (State) (Zip Code)

INTEREST  
483  
SEP 01 2016  
BY: *[Signature]*

*NWD*

RECEIVED  
BLM AZ STATE OFFICE

2016 AUG 10 A 9:10

PHOENIX, ARIZONA

*[Handwritten signature]*

ENTERED  
2016 AUG 10 9:52  
BLM AZ STATE OFFICE

RECEIVED  
BLM AZ STATE OFFICE  
PHOENIX, ARIZONA  
2016 AUG 10 A 9:10

# YELLOWHAIR TRADING 7 MINING, INC

PO Box 111  
Globe, Arizona 85502

---

TO: BLM  
FROM: Christy Noah  
DATE: 8/10/16  
SUBJECT: Errors in AMC numbers on Maintenance Fee Waiver Certificates

Attached are two Maintenance Fee Waiver Certificates with corrected AMC #'s.

I received a note from the BLM on the Lost Gulch #6 & #7 Mining Claims (copy attached) stating that I had the wrong AMC #'s. I checked them and I had transposed the numbers in error. I have corrected them and am submitting a corrected Waiver Certificate.

I also noticed that I did the same thing on the Lost Gulch #4 Mining Claim on a separate Maintenance Fee Waiver Certificate. I am submitting a corrected Waiver Certificate for that error also.

Thank you for finding these errors and I apologize for the extra work I caused you.

I was told by the Phoenix office of the BLM that I would not need to pay again with the corrected waivers. If this is not correct, please let me know. You can direct any paperwork or questions to me directly:

Christy Noah  
PO Box 2890  
Claypool, AZ. 85532  
(928) 701-2626

Thank you,

RECEIVED  
BLM AZ STATE OFFICE  
2016 AUG 10 A 9:12  
PHOENIX, ARIZONA

43477

UNITED STATES  
DEPARTMENT OF THE INTERIOR  
BUREAU OF LAND MANAGEMENT

150

MAINTENANCE FEE WAIVER CERTIFICATION

FORM APPROVED  
OMB NO. 1004-0114  
Expires: October 31, 2016

SEE INSTRUCTIONS ON PAGE 2

1. This small miner waiver is filed for the assessment year beginning on September 1, 2016 and ending on September 1, 2017.
2. The undersigned and all related parties owned ten or fewer mining claims, mill, or tunnel sites located and maintained on Federal lands in the United States of America on September 1, 2016.
3. The undersigned have performed the assessment work required by law for each mining claim listed prior to filing this waiver and understand that by filing this form, the undersigned must file an affidavit of assessment work with the Bureau of Land Management (BLM) by the December 30th following the filing of this waiver.
4. The undersigned understand that if the assessment work obligation has not yet come due under 30 U.S.C. 28 (for those claims in their first assessment year only), a notice of intent to hold reciting this condition must be recorded by the December 30th following the filing of this waiver.
5. The undersigned understand that mill and tunnel sites may also be listed on this waiver and be waived from payment of the maintenance fee, and that a notice of intent to hold for these sites is required to be filed with the BLM by the December 30th following the filing of this waiver.
6. The undersigned understand and acknowledge that pursuant to 43 U.S.C. 1212 and 18 U.S.C. 1001, the filing or recording of a false, fictitious, or fraudulent document with the BLM may result in a fine of up to \$250,000, a prison term not to exceed five years, or both.
7. The mining claims, mill or tunnel sites for which this waiver from payment of the maintenance fees is requested are:

CLAIM OR SITE NAME	BLM RECORDATION SERIAL NUMBER
1. LOST GULCH #4	AMC 34380 - 43480
2. LOST GULCH #5	AMC 43481
3.	<b>RESUBMIT WAIVER WITH CORRECT AMC BY SEPT 1, 2016 CANNOT ACCEPT INCORRECT AMC</b>
4.	
5.	
6.	
7.	
8.	
9.	
10.	

See Attached

The owner(s) (claimants) of the above mining claims and sites are:

MONTY NICHOLS

(Owner's Name - Please Print)

*Monty Nichols*  
(Owner's Signature)

11089 E HUMMINGBIRD LANE

(Owner's Mailing Address)

GOLD CANYON

(City)

AZ 85218

(State) (Zip Code)

(Owner's Name - Please Print)

(Owner's Signature)

(Owner's Mailing Address)

(City)

(State) (Zip Code)

(Owner's Name - Please Print)

(Owner's Signature)

(Owner's Mailing Address)

(City)

(State) (Zip Code)

(Owner's Name - Please Print)

(Owner's Signature)

(Owner's Mailing Address)

(City)

(State) (Zip Code)

PHOENIX, ARIZONA  
RECEIVED  
BLM AZ STATE OFFICE  
2016 AUG 10 9:10  
PHOENIX, ARIZONA

RECEIVED  
BLM AZ STATE OFFICE

2016 AUG 10 A 9 10

PHOENIX, ARIZONA

RECEIVED  
BLM AZ STATE

2016

PHOENIX

RECEIVED  
BLM AZ STATE

ARIZONA, PHOENIX  
AUG 10 9 10 AM '16

UNITED STATES  
DEPARTMENT OF THE INTERIOR  
BUREAU OF LAND MANAGEMENT

**MAINTENANCE FEE WAIVER CERTIFICATION**

150 *EG*

43477

FORM APPROVED  
OMB NO. 1004-0114  
Expires: October 31, 2016

SEE INSTRUCTIONS ON PAGE 2

- This small miner waiver is filed for the assessment year beginning on September 1, 2016 and ending on September 1, 2017.
- The undersigned and all related parties owned ten or fewer mining claims, mill, or tunnel sites located and maintained on Federal lands in the United States of America on September 1, 2016.
- The undersigned have performed the assessment work required by law for each mining claim listed prior to filing this waiver and understand that by filing this form, the undersigned must file an affidavit of assessment work with the Bureau of Land Management (BLM) by the December 30th following the filing of this waiver.
- The undersigned understand that if the assessment work obligation has not yet come due under 30 U.S.C. 28 (for those claims in their first assessment year only), a notice of intent to hold reciting this condition must be recorded by the December 30th following the filing of this waiver.
- The undersigned understand that mill and tunnel sites may also be listed on this waiver and be waived from payment of the maintenance fee, and that a notice of intent to hold for these sites is required to be filed with the BLM by the December 30th following the filing of this waiver.
- The undersigned understand and acknowledge that pursuant to 43 U.S.C. 1212 and 18 U.S.C. 1001, the filing or recording of a false, fictitious, or fraudulent document with the BLM may result in a fine of up to \$250,000, a prison term not to exceed five years, or both.
- The mining claims, mill or tunnel sites for which this waiver from payment of the maintenance fees is requested are:

CLAIM OR SITE NAME	BLM RECORDATION SERIAL NUMBER
1. LOST GULCH #4	AMC 34380 - 43480
2. LOST GULCH #5	AMC 43481
3.	
4.	
5.	
6.	
7.	
8.	
9.	
10.	

The owner(s) (claimants) of the above mining claims and sites are:

MONTY NICHOLS

(Owner's Name - Please Print)

*Monty Nichols*  
(Owner's Signature)

11089 E HUMMINGBIRD LANE

(Owner's Mailing Address)

GOLD CANYON

(City)

AZ

(State)

85218

(Zip Code)

(Owner's Name - Please Print)

(Owner's Signature)

(Owner's Mailing Address)

(City)

(State)

(Zip Code)

(Owner's Name - Please Print)

(Owner's Signature)

(Owner's Mailing Address)

(City)

(State)

(Zip Code)

(Owner's Name - Please Print)

(Owner's Signature)

(Owner's Mailing Address)

(City)

(State)

(Zip Code)

(Continued on page 2)

PHOENIX, ARIZONA

2016 AUG - 4 A 10 47

RECEIVED  
BLM AZ STATE OFFICE



UNITED STATES  
DEPARTMENT OF THE INTERIOR  
BUREAU OF LAND MANAGEMENT

FORM APPROVED  
OMB NO.: 1004-0114  
Expires: October 31, 2016

43477

**AFFIDAVIT OF ANNUAL ASSESSMENT WORK**

**WHEN RECORDED, MAIL DOCUMENT TO:**

NAME: CHRISTY NOAH

ADDRESS: 3586 US HIGHWAY 60

CITY, STATE, ZIP: MIAMI, AZ 85539

**FOR COUNTY RECORDER'S USE**

No. of Claims 2

x \$10/claim

Total due BLM \$ 20.00

**TO ALL WHOM IT MAY CONCERN:**

*Temp Rec. 170569 EG*

1. The undersigned certifies that at least \$100 per claim was expended for development, labor and improvements, or equivalent value added, as the annual assessment work for the assessment year ending September 1, 2016 for the following contiguous unpatented mining claim(s), located in the County of GILA, in the State of ARIZONA.

BLM Serial No.	Name of Claim	Tp Rg Sec Mer				County Recordation Book and Page No.	Date
		Example: 13N 5E 14 MDM					
AMC 43480	LOST GULCH #4	1N	15E	13 & 18	G&SRM	BOOK 154 PAGE 446	9/16/1963
AMC 43481	LOST GULCH #5	1N	15E	18	G&SRM	BOOK 154 PAGE 447	9/16/1963

RECEIVED  
BLM AZ STATE OFFICE  
2016 AUG - 11 A 10:47  
PHOENIX, ARIZONA

ENTERED  
AUG 05 2016  
BY: *Pam*

2. Type of labor and improvements (specify what was done and give the total value for that labor and improvement to show at least \$100 for each claim). If a geological, geochemical, or geophysical survey was performed, as per 30 U.S.C. 28-1, reference the title of the report of survey, give cost and date of the survey and report, and indicate it was filed with the County Recorder:

Description of Work Performed	Value of Work Performed	Date Work Was Performed
Repaired washed out roads, fixed berms and creek crossings plus did exploration and took samples	\$250.00	2016

3. Name and mailing address of each person who performed the labor and improvements:

Name (please print)

Current Mailing Address (please print)

Monty Nichols  
\_\_\_\_\_  
\_\_\_\_\_

11089 E hummingbird Lane, Gold Canyon, AZ. 85218  
\_\_\_\_\_  
\_\_\_\_\_

4. Name and mailing address of each person who holds and claims the subject mining claim(s) for the valuable minerals contained therein. Be sure to indicate if there is a change of address:

Name (please print)

Current Mailing Address (please print)

Monty Nichols  
\_\_\_\_\_  
\_\_\_\_\_  
\_\_\_\_\_  
\_\_\_\_\_  
\_\_\_\_\_

11089 E. Hummingbird Lane, Gold Canyon, AZ 85218  
\_\_\_\_\_  
\_\_\_\_\_  
\_\_\_\_\_  
\_\_\_\_\_  
\_\_\_\_\_

RECEIVED  
 BLM AZ STATE OFFICE  
 2016 AUG - 4 A 10:47  
 PHOENIX, ARIZONA

5. The undersigned testifies that on the date of July 25, 1973, 20<sup>n/a</sup>, all monuments required by law were erected upon the subject claim(s), and all notices required by law were posted on the subject claim(s) or copies thereof were in place, and at said date, each corner monument bore or contained

markings sufficient to appropriately designate the corner of the claim to which it pertains and the name of the claim(s).

I hereby certify under penalty of perjury under the laws of the State of ARIZONA that the foregoing statements are true and correct:

Monty Nichols Date: 8-2-16  
(Signature of person responsible for above statement)

Title 18 U.S.C. 1001 and 43 U.S.C. 1212 make it a crime for any person knowingly and willfully to make to any department or agency of the United States any false, fictitious or fraudulent statements or representations as to any matter within its jurisdiction.


**Notary Block**

SUBSCRIBED AND SWORN TO before me, this 2 day of August 2016

By: Betty M Garcia  
(Signature of Affiant)

Title: Notary

My Commission Expires: May 27, 2017



**INSTRUCTIONS**

1. This is an optional form that may be used to satisfy the requirements for the Bureau of Land Management (BLM) under the provisions of 43 U.S.C. §1744 and 30 U.S.C. §28-28d and the regulations thereunder (43 CFR part 3835). Since local and State laws may vary, you should contact your local and State agencies where the claims are located to ensure all applicable laws and requirements are satisfied.
2. The claimant(s) must fill in the date in paragraph 1 for the applicable assessment year and the county and state where the claims are located.
3. All claim names, BLM serial numbers, legal descriptions, and original county recording information must be listed for the claims pertaining to this assessment notice.
4. The claimant(s) must complete paragraph 2 listing all labor or improvements which was performed on or did benefit the subject mining claims. The value and date of the labor or improvements must also be listed. The total amount of labor or improvements can be listed, but the total expenditure must equal at least \$100 for each claim.
5. The names and current mailing addresses of the person(s) performing the labor shall be listed in paragraph 3.
6. The name and current mailing address of each owner (claimant) of the claims shall be listed in paragraph 4. The mailing address shall be the owner's address and not the address of an agent or anyone representing the claimant. Be sure to note if there has been a change of address.
7. Paragraph 5 shall be completed to show the date it was verified that all monuments required by law were properly erected, all notices were posted, and that corners were appropriately designated for all claims listed.
8. An exact legible reproduction or duplicate (other than microfilm or other electronic media) of this affidavit or another type of affidavit of assessment work that you file or will file in the county where each claim is located, must be filed with the BLM on or before December 30 of the calendar year in which the assessment year ends. For mill or tunnel sites, a separate notice of intent to hold must be filed with the BLM on or before December 30. Requirements for filing a notice of intent to hold can be found at 43 CFR 3835.33.
9. A processing fee of \$10 for each claim listed must be remitted to the BLM along with this or any other affidavit of assessment work.

RECEIVED  
BLM AZ STATE OFFICE  
AUG - 11 - 2016

**United States Department of the Interior**  
**Bureau of Land Management**  
 DIV OF LANDS, MINRLS & ENERGY  
 ONE N CENTRAL AVE  
 PHOENIX, AZ 85004 -4427  
 Phone: 602-417-9200

Receipt

No: 3621426

<b>Transaction #:</b> 3724870	
<b>Date of Transaction:</b> 08/04/2016	
CUSTOMER:	
MONTY NICHOLS 11089 E HUMMINGBIRD LN GOLD CANYON, AZ 85118-9835 US	

LINE #	QTY	DESCRIPTION	REMARKS	UNIT PRICE	TOTAL
1	1.00	LOCATABLE MINERALS / MINING CLAIMS- NOT NEW-UNADJUD, ONE AUTH NO. ONLY / MINING CLAIM MONEY RECEIVED CASES: AMC43480/\$20.00	2016 POL & 2017 WAIV (2)	- n/a -	20.00
<b>TOTAL:</b>					<b>\$20.00</b>

PAYMENT INFORMATION				
1	AMOUNT:	20.00	POSTMARKED:	N/A
	TYPE:	CHECK	RECEIVED:	08/04/2016
	CHECK NO:	19150		
	NAME:	YELLOW HAIR TRADING & MINING LTD PO BOX 111 GLOBE AZ 85502 US		

REMARKS

This receipt was generated by the automated BLM Collections and Billing System and is a paper representation of a portion of the official electronic record contained therein.

UNITED STATES  
DEPARTMENT OF THE INTERIOR  
BUREAU OF LAND MANAGEMENT

FORM APPROVED  
OMB NO.: 1004-0114  
Expires: October 31, 2016

**AFFIDAVIT OF ANNUAL ASSESSMENT WORK**

43477

**WHEN RECORDED, MAIL DOCUMENT TO:**

**NAME:** CHRISTY NOAH

**ADDRESS:** 3586 US HIGHWAY 60

**CITY, STATE, ZIP:** MIAMI, AZ 85539

**FOR COUNTY RECORDER'S USE**

No. of Claims 10

x \$10/claim

Total due BLM \$ 100.00

**TO ALL WHOM IT MAY CONCERN:**

*Temp Rec 170568*

I. The undersigned certifies that at least \$100 per claim was expended for development, labor and improvements, or equivalent value added, as the annual assessment work for the assessment year ending September 1, 2016 for the following contiguous unpatented mining claim(s), located in the County of GILA, in the State of ARIZONA.

BLM Serial No.	Name of Claim	Tp	Rg	Sec	Mer	County Recordation Book and Page No.	Date
AMC 43477	LOST GULCH #1	1N	15E	18	G&SRM	BOOK 154 PAGE 443	9/16/1963
AMC 43478	LOST GULCH #2	1N	15E	18	G&SRM	BOOK 154 PAGE 444	9/16/1963
AMC 43479	LOST GULCH #3	1N	14E	13	G&SRM	BOOK 154 PAGE 445	9/16/1963
AMC 43484	LOST GULCH #8	1N	15E	18	G&SRM	Docket 363 Page 182	7/16/1974
AMC 43485	LOST GULCH #9	1N	15E	18	G&SRM	Docket 363 Page 183	7/16/1974
AMC 43486	LOST GULCH #10	1N	15E	18	G&SRM	Docket 363 Page 359	7/18/1974
AMC 43487	GOLD HILL	1N	15E	7 & 18	G&SRM	Docket 362 Page 820	7/10/1974
AMC 43488	GOLD HILL EXTENSION	1N	153	7 & 18	G&SRM	Docket 362 Page 821	7/10/1974
AMC 43489	TEDDY	1N	14/15E	13 & 18	G&SRM	BOOK 154 PAGE 450	9/16/1963
AMC 43490	BONANZA	1N	14/15E	13 & 18	G&SRM	BOOK 154 PAGE 451	9/16/1963

CHONIX, ARIZONA

(Continued on page 2)

2016 AUG - 4 A 10: 32

RECEIVED  
BLM AZ STATE OFFICE



2. Type of labor and improvements (specify what was done and give the total value for that labor and improvement to show at least \$100 for each claim). If a geological, geochemical, or geophysical survey was performed, as per 30 U.S.C. 28-1, reference the title of the report of survey, give cost and date of the survey and report, and indicate it was filed with the County Recorder:

Description of Work Performed	Value of Work Performed	Date Work Was Performed
Repaired washed out roads, fixed berms and creek crossings plus did exploration and took samples	\$1000.00	2016

3. Name and mailing address of each person who performed the labor and improvements:

Name (please print)

Current Mailing Address (please print)

Monty Nichols

11089 E hummingbird Lane, Gold Canyon, AZ. 85218

4. Name and mailing address of each person who holds and claims the subject mining claim(s) for the valuable minerals contained therein. Be sure to indicate if there is a change of address:

Name (please print)

Current Mailing Address (please print)

Christy L. Noah

PO Box 2890 Claypool, AZ 85532

RECEIVED  
PLM AZ STATE OFFICE  
2016 AUG - 11 A 10: 32  
PHOENIX, ARIZONA

5. The undersigned testifies that on the date of July 18, 1974, 20 <sup>N/A</sup>, all monuments required by law were erected upon the subject claim(s), and all notices required by law were posted on the subject claim(s) or copies thereof were in place, and at said date, each corner monument bore or contained

markings sufficient to appropriately designate the corner of the claim to which it pertains and the name of the claim(s).

I hereby certify under penalty of perjury under the laws of the State of ARIZONA that the foregoing statements are true and correct:

*Maria M...* Date: 8-2-16  
(Signature of person responsible for above statement)

Title 18 U.S.C. 1001 and 43 U.S.C. 1212 make it a crime for any person knowingly and willfully to make to any department or agency of the United States any false, fictitious or fraudulent statements or representations as to any matter within its jurisdiction.


**Notary Block**

SUBSCRIBED AND SWORN TO before me, this 2 day of August 2016

By: *Betty M Garcia*  
(Signature of Affiant)

Title: *Notary*

My Commission Expires: *May 27, 2017*



**INSTRUCTIONS**

1. This is an optional form that may be used to satisfy the requirements for the Bureau of Land Management (BLM) under the provisions of 43 U.S.C. §1744 and 30 U.S.C. §28-28d and the regulations thereunder (43 CFR part 3835). Since local and State laws may vary, you should contact your local and State agencies where the claims are located to ensure all applicable laws and requirements are satisfied.
2. The claimant(s) must fill in the date in paragraph 1 for the applicable assessment year and the county and state where the claims are located.
3. All claim names, BLM serial numbers, legal descriptions, and original county recording information must be listed for the claims pertaining to this assessment notice.
4. The claimant(s) must complete paragraph 2 listing all labor or improvements which was performed on or did benefit the subject mining claims. The value and date of the labor or improvements must also be listed. The total amount of labor or improvements can be listed, but the total expenditure must equal at least \$100 for each claim.
5. The names and current mailing addresses of the person(s) performing the labor shall be listed in paragraph 3.
6. The name and current mailing address of each owner (claimant) of the claims shall be listed in paragraph 4. The mailing address shall be the owner's address and not the address of an agent or anyone representing the claimant. Be sure to note if there has been a change of address.
7. Paragraph 5 shall be completed to show the date it was verified that all monuments required by law were properly erected, all notices were posted, and that corners were appropriately designated for all claims listed.
8. An exact legible reproduction or duplicate (other than microfilm or other electronic media) of this affidavit or another type of affidavit of assessment work that you file or will file in the county where each claim is located, must be filed with the BLM on or before December 30 of the calendar year in which the assessment year ends. For mill or tunnel sites, a separate notice of intent to hold must be filed with the BLM on or before December 30. Requirements for filing a notice of intent to hold can be found at 43 CFR 3835.33.
9. A processing fee of \$10 for each claim listed must be remitted to the BLM along with this or any other affidavit of assessment work.

RECEIVED  
BLM AZ STATE OFFICE  
2016 AUG -4 A 10:32

**United States Department of the Interior**  
**Bureau of Land Management**  
 DIV OF LANDS, MINRLS & ENERGY  
 ONE N CENTRAL AVE  
 PHOENIX, AZ 85004 -4427  
 Phone: 602-417-9200

Receipt

No: 3621150

<b>Transaction #:</b> 3724847	
<b>Date of Transaction:</b> 08/04/2016	
CUSTOMER:	
CHRISTY NOAH PO BOX 2890 CLAYPOOL, AZ 85532-2890 US	

LINE #	QTY	DESCRIPTION	REMARKS	UNIT PRICE	TOTAL
1	1.00	LOCATABLE MINERALS / MINING CLAIMS- NOT NEW-UNADJUD, ONE AUTH NO. ONLY / MINING CLAIM MONEY RECEIVED CASES: AMC43477/\$100.00	2016 POL & 2017 WAIV (10)	- n/a -	100.00
<b>TOTAL:</b>					<b>\$100.00</b>

PAYMENT INFORMATION			
1	AMOUNT:	100.00	POSTMARKED: N/A
	TYPE:	CHECK	RECEIVED: 08/04/2016
	CHECK NO:	19149	
	NAME:	YELLOW HAIR TRADING & MINING LTD PO BOX 111 GLOBE AZ 85502 US	

REMARKS

This receipt was generated by the automated BLM Collections and Billing System and is a paper representation of a portion of the official electronic record contained therein.



UNITED STATES  
DEPARTMENT OF THE INTERIOR  
BUREAU OF LAND MANAGEMENT  
**MAINTENANCE FEE WAIVER CERTIFICATION**

154

43477

FORM APPROVED  
OMB NO. 1004-0114  
Expires: October 31, 2016

SEE INSTRUCTIONS ON PAGE 2

- This small miner waiver is filed for the assessment year beginning on September 1, 2016 and ending on September 1, 2017.
- The undersigned and all related parties owned ten or fewer mining claims, mill, or tunnel sites located and maintained on Federal lands in the United States of America on September 1, 2016.
- The undersigned have performed the assessment work required by law for each mining claim listed prior to filing this waiver and understand that by filing this form, the undersigned must file an affidavit of assessment work with the Bureau of Land Management (BLM) by the December 30th following the filing of this waiver.
- The undersigned understand that if the assessment work obligation has not yet come due under 30 U.S.C. 28 (for those claims in their first assessment year only), a notice of intent to hold reciting this condition must be recorded by the December 30th following the filing of this waiver.
- The undersigned understand that mill and tunnel sites may also be listed on this waiver and be waived from payment of the maintenance fee, and that a notice of intent to hold for these sites is required to be filed with the BLM by the December 30th following the filing of this waiver.
- The undersigned understand and acknowledge that pursuant to 43 U.S.C. 1212 and 18 U.S.C. 1001, the filing or recording of a false, fictitious, or fraudulent document with the BLM may result in a fine of up to \$250,000, a prison term not to exceed five years, or both.
- The mining claims, mill or tunnel sites for which this waiver from payment of the maintenance fees is requested are:

CLAIM OR SITE NAME	BLM RECORDATION SERIAL NUMBER
1. LOST GULCH #1	AMC 43477
2. LOST GULCH #2	AMC 43478
3. LOST GULCH #3	AMC 43479
4. LOST GULCH #8	AMC 43484
5. LOST GULCH #9	AMC 43485
6. LOST GULCH #10	AMC 43486
7. GOLD HILL	AMC 43487
8. GOLD HILL EXTENSION	AMC 43488
9. TEDDY	AMC 43489
10. BONANZA	AMC 43490

The owner(s) (claimants) of the above mining claims and sites are:

CHRISTY NOAH

(Owner's Name - Please Print)

*Christy L. Noah*  
(Owner's Signature)

P. O. BOX 2890

(Owner's Mailing Address)

CLAYPOOL

(City)

AZ

(State)

85532

(Zip Code)

(Owner's Name - Please Print)

(Owner's Signature)

(Owner's Mailing Address)

(City)

(State)

(Zip Code)

(Owner's Name - Please Print)

(Owner's Signature)

(Owner's Mailing Address)

(City)

(State)

(Zip Code)

(Owner's Name - Please Print)

(Owner's Signature)

(Owner's Mailing Address)

(City)

(State)

(Zip Code)

(Continued on page 2)

PHOENIX, ARIZONA  
2016 AUG -4 A 10:32  
RECEIVED  
AUG 31 2016  
BY: *[Signature]*

*[Handwritten initials]*

43477

UNITED STATES  
DEPARTMENT OF THE INTERIOR  
BUREAU OF LAND MANAGEMENT

FORM APPROVED  
OMB NO.: 1004-0114  
Expires: October 31, 2016

**AFFIDAVIT OF ANNUAL ASSESSMENT WORK**

**WHEN RECORDED, MAIL DOCUMENT TO:**

NAME: CHRISTY NOAH

ADDRESS: 3586 US HIGHWAY 60

CITY, STATE, ZIP: MIAMI, AZ 85539

**FOR COUNTY RECORDER'S USE**

No. of Claims 2  
x \$10/claim  
Total due BLM \$ 20.00

**TO ALL WHOM IT MAY CONCERN:**

1. The undersigned certifies that at least \$100 per claim was expended for development, labor and improvements, or equivalent value added, as the annual assessment work for the assessment year ending September 1, 2016 for the following contiguous unpatented mining claim(s), located in the County of GILA, in the State of ARIZONA.

BLM Serial No.	Name of Claim	Tp Rg Sec Mer				County Recordation Book and Page No.	Date
		Example: 13N 5E 14 MDM					
AMC 43480	LOST GULCH #4	1N	15E	13 & 18	G&SRM	BOOK 154 PAGE 446	9/16/1963
AMC 43481	LOST GULCH #5	1N	15E	18	G&SRM	BOOK 154 PAGE 447	9/16/1963

RECEIVED  
BLM AZ STATE OFFICE  
2015 AUG 20 P 12:32  
PHOENIX, ARIZONA

# 3372209

(Continued on page 2)

**ENTERED**  
**AUG 26 2015**  
BY: LR

2. Type of labor and improvements (specify what was done and give the total value for that labor and improvement to show at least \$100 for each claim). If a geological, geochemical, or geophysical survey was performed, as per 30 U.S.C. 28-1, reference the title of the report of survey, give cost and date of the survey and report, and indicate it was filed with the County Recorder:

Description of Work Performed	Value of Work Performed	Date Work Was Performed
Performed annual repair of roads, berms and creek crossings	\$400.00	2015

3. Name and mailing address of each person who performed the labor and improvements:

**Name (please print)**

Monty Nichols

\_\_\_\_\_

\_\_\_\_\_

\_\_\_\_\_

\_\_\_\_\_

**Current Mailing Address (please print)**

11089 E. Hummingbird Lane, Gold Canyon, AZ. 85218

\_\_\_\_\_

\_\_\_\_\_

\_\_\_\_\_

\_\_\_\_\_

4. Name and mailing address of each person who holds and claims the subject mining claim(s) for the valuable minerals contained therein. Be sure to indicate if there is a change of address:

**Name (please print)**

MONTY NICHOLS

\_\_\_\_\_

\_\_\_\_\_

\_\_\_\_\_

\_\_\_\_\_

\_\_\_\_\_

\_\_\_\_\_

**Current Mailing Address (please print)**

11089 E. Hummingbird Lane, Gold Canyon, AZ. 85218

\_\_\_\_\_

\_\_\_\_\_

\_\_\_\_\_


\_\_\_\_\_

\_\_\_\_\_

\_\_\_\_\_

RECEIVED  
 CLM AZ STATE OFFICE  
 2015 AUG 20 P 12:32  
 PHOENIX, ARIZONA

5. The undersigned testifies that on the date of July 25, 1973, 20<sup>n/a</sup>, all monuments required by law were erected upon the subject claim(s), and all notices required by law were posted on the subject claim(s) or copies thereof were in place, and at said date, each corner monument bore or contained



markings sufficient to appropriately designate the corner of the claim to which it pertains and the name of the claim(s).

I hereby certify under penalty of perjury under the laws of the State of ARIZONA that the foregoing statements are true and correct:

Marty M... [Signature] Date: 8-3-15  
(Signature of person responsible for above statement)

Title 18 U.S.C. 1001 and 43 U.S.C. 1212 make it a crime for any person knowingly and willfully to make to any department or agency of the United States any false, fictitious or fraudulent statements or representations as to any matter within its jurisdiction.

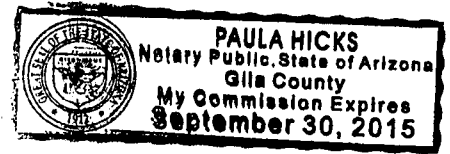
**Notary Block**

SUBSCRIBED AND SWORN TO before me, this 3 day of August 20 15

By: Paula Hicks / Paula Hicks  
(Signature of Affiant)

Title: Notary

My Commission Expires: 9-30-2015



**INSTRUCTIONS**

1. This is an optional form that may be used to satisfy the requirements for the Bureau of Land Management (BLM) under the provisions of 43 U.S.C. §1744 and 30 U.S.C. §28-28d and the regulations thereunder (43 CFR part 3835). Since local and State laws may vary, you should contact your local and State agencies where the claims are located to ensure all applicable laws and requirements are satisfied.
2. The claimant(s) must fill in the date in paragraph 1 for the applicable assessment year and the county and state where the claims are located.
3. All claim names, BLM serial numbers, legal descriptions, and original county recording information must be listed for the claims pertaining to this assessment notice.
4. The claimant(s) must complete paragraph 2 listing all labor or improvements which was performed on or did benefit the subject mining claims. The value and date of the labor or improvements must also be listed. The total amount of labor or improvements can be listed, but the total expenditure must equal at least \$100 for each claim.
5. The names and current mailing addresses of the person(s) performing the labor shall be listed in Paragraph 3.
6. The name and current mailing address of each owner (claimant) of the claims shall be listed in Paragraph 4. The mailing address shall be the owner's address and not the address of an agent or anyone representing the claimant. Be sure to note if there has been a change of address.
7. Paragraph 5 shall be completed to show the date it was verified that all monuments required by law were properly erected, all notices were posted, and that corners were appropriately designated for all claims listed.
8. An exact legible reproduction or duplicate (other than microfilm or other electronic media) of this affidavit or another type of affidavit of assessment work that you file or will file in the county where each claim is located, must be filed with the BLM on or before December 30 of the calendar year in which the assessment year ends. For mill or tunnel sites, a separate notice of intent to hold must be filed with the BLM on or before December 30. Requirements for filing a notice of intent to hold can be found at 43 CFR 3835.33.
9. A processing fee of \$10 for each claim listed must be remitted to the BLM along with this or any other affidavit of assessment work.

**United States Department of the Interior**  
**Bureau of Land Management**  
 LANDS/RECREATION & PLANNING  
 ONE N CENTRAL AVE  
 PHOENIX, AZ 85004 -2203  
 Phone: 602-417-9200

Receipt

No: 3372209

<b>Transaction #:</b> 3470396	
<b>Date of Transaction:</b> 08/20/2015	
CUSTOMER:	
CHIRSTY NOAH 3586 E HIGHWAY 60 MIAMI, AZ 85539-9776 US	

LINE #	QTY	DESCRIPTION	REMARKS	UNIT PRICE	TOTAL
1	1.00	LOCATABLE MINERALS / MINING CLAIMS- NOT NEW-UNADJUD, ONE AUTH NO. ONLY / MINING CLAIM MONEY RECEIVED <b>CASES: AMC43480/\$20.00</b>	POL 2015/2 WAV	- n/a -	20.00
<b>TOTAL:</b>					<b>\$20.00</b>

PAYMENT INFORMATION					
1	AMOUNT:	20.00	POSTMARKED:	N/A	
	TYPE:	CHECK	RECEIVED:	08/20/2015	
	CHECK NO:	18807			
	NAME:	YELLOW HAIR TRADING AND MINING LTC BOX 111 GLOBE AZ 85502 US			

REMARKS

This receipt was generated by the automated BLM Collections and Billing System and is a paper representation of a portion of the official electronic record contained therein.

ENTERED  
AUG 26 2015  
 BY: JK

UNITED STATES  
DEPARTMENT OF THE INTERIOR  
BUREAU OF LAND MANAGEMENT

43477

FORM APPROVED  
OMB NO.: 1004-0114  
Expires: October 31, 2016

**AFFIDAVIT OF ANNUAL ASSESSMENT WORK**

**WHEN RECORDED, MAIL DOCUMENT TO:**

**NAME:** CHRISTY NOAH

**ADDRESS:** 3586 US HIGHWAY 60

**CITY, STATE, ZIP:** MIAMI, AZ 85539

**FOR COUNTY RECORDER'S USE**

No. of Claims 2

x \$10/claim

Total due BLM \$ 20.00

**TO ALL WHOM IT MAY CONCERN:**

1. The undersigned certifies that at least \$100 per claim was expended for development, labor and improvements, or equivalent value added, as the annual assessment work for the assessment year ending September 1, 2016 for the following contiguous unpatented mining claim(s), located in the County of GILA, in the State of ARIZONA.

BLM Serial No.	Name of Claim	Tp	Rg	Sec	Mer	County Recordation Book and Page No.	Date
AMC 43482	LOST GULCH #6	1N	14E	13	G&SRM	BOOK 154 PAGE 448	9/16/1963
AMC 43483	LOST GULCH #7	1N	15E	13 & 18	G&SRM	BOOK 344 PAGE 530	7/25/1973

RECEIVED  
 CLM AZ STATE OFFICE  
 2015 AUG 20 P 12:35  
 PHOENIX, ARIZONA

# 3373218

(Continued on page 2)

**ENTERED**  
**AUG 26 2015**  
 BY: IR

2. Type of labor and improvements (specify what was done and give the total value for that labor and improvement to show at least \$100 for each claim). If a geological, geochemical, or geophysical survey was performed, as per 30 U.S.C. 28-1, reference the title of the report of survey, give cost and date of the survey and report, and indicate it was filed with the County Recorder:

Description of Work Performed	Value of Work Performed	Date Work Was Performed
Performed annual repair of roads, berms and creek crossings	\$400.00	2015

3. Name and mailing address of each person who performed the labor and improvements:

**Name (please print)**

Monty Nichols

\_\_\_\_\_  
 \_\_\_\_\_  
 \_\_\_\_\_  
 \_\_\_\_\_

**Current Mailing Address (please print)**

11089 E. Hummingbird Lane, Gold Canyon, AZ. 85218

\_\_\_\_\_  
 \_\_\_\_\_  
 \_\_\_\_\_  
 \_\_\_\_\_

4. Name and mailing address of each person who holds and claims the subject mining claim(s) for the valuable minerals contained therein. Be sure to indicate if there is a change of address:

**Name (please print)**

Jim Nichols

\_\_\_\_\_  
 \_\_\_\_\_  
 \_\_\_\_\_  
 \_\_\_\_\_  
 \_\_\_\_\_  
 \_\_\_\_\_  
 \_\_\_\_\_

**Current Mailing Address (please print)**

6588 E Casa De Leon Gold Canyon, AZ 85118

\_\_\_\_\_  
 \_\_\_\_\_  
 \_\_\_\_\_  
 \_\_\_\_\_  
 \_\_\_\_\_  
 \_\_\_\_\_  
 \_\_\_\_\_

RECEIVED  
 CLM AZ STATE OFFICE  
 2015 AUG 20 PM 12:35  
 PHOENIX, ARIZONA

5. The undersigned testifies that on the date of July 25, 1973, 20<sup>n/a</sup>, all monuments required by law were erected upon the subject claim(s), and all notices required by law were posted on the subject claim(s) or copies thereof were in place, and at said date, each corner monument bore or contained

AUG 5 2015  
 ENTERED

markings sufficient to appropriately designate the corner of the claim to which it pertains and the name of the claim(s).

I hereby certify under penalty of perjury under the laws of the State of ARIZONA that the foregoing statements are true and correct:

Monty Nichols Date: 8-3-15  
(Signature of person responsible for above statement)

Title 18 U.S.C. 1001 and 43 U.S.C. 1212 make it a crime for any person knowingly and willfully to make to any department or agency of the United States any false, fictitious or fraudulent statements or representations as to any matter within its jurisdiction.

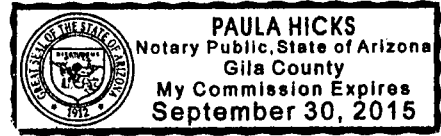
**Notary Block**

SUBSCRIBED AND SWORN TO before me, this 3 day of August 20 15

By: Paula Hicks / Paula West  
(Signature of Affiant)

Title: Notary

My Commission Expires: 9-30-2015



**INSTRUCTIONS**

1. This is an optional form that may be used to satisfy the requirements for the Bureau of Land Management (BLM) under the provisions of 43 U.S.C. §1744 and 30 U.S.C. §28-28d and the regulations thereunder (43 CFR part 3835). Since local and State laws may vary, you should contact your local and State agencies where the claims are located to ensure all applicable laws and requirements are satisfied.
2. The claimant(s) must fill in the date in paragraph 1 for the applicable assessment year and the county and state where the claims are located.
3. All claim names, BLM serial numbers, legal descriptions, and original county recording information must be listed for the claims pertaining to this assessment notice.
4. The claimant(s) must complete paragraph 2 listing all labor or improvements which was performed on or did benefit the subject mining claims. The value and date of the labor or improvements must also be listed. The total amount of labor or improvements can be listed, but the total expenditure must equal at least \$100 for each claim.
5. The names and current mailing addresses of the person(s) performing the labor shall be listed in paragraph 3.
6. The name and current mailing address of each owner (claimant) of the claims shall be listed in paragraph 4. The mailing address shall be the owner's address and not the address of an agent or anyone representing the claimant. Be sure to note if there has been a change of address.
7. Paragraph 5 shall be completed to show the date it was verified that all monuments required by law were properly erected, all notices were posted, and that corners were appropriately designated for all claims listed.
8. An exact legible reproduction or duplicate (other than microfilm or other electronic media) of this affidavit or another type of affidavit of assessment work that you file or will file in the county where each claim is located, must be filed with the BLM on or before December 30 of the calendar year in which the assessment year ends. For mill or tunnel sites, a separate notice of intent to hold must be filed with the BLM on or before December 30. Requirements for filing a notice of intent to hold can be found at 43 CFR 3835.33.
9. A processing fee of \$10 for each claim listed must be remitted to the BLM along with this or any other affidavit of assessment work.



**United States Department of the Interior**  
**Bureau of Land Management**  
 LANDS/RECREATION & PLANNING  
 ONE N CENTRAL AVE  
 PHOENIX, AZ 85004 -2203  
 Phone: 602-417-9200

Receipt

No: 3372218

<b>Transaction #:</b> 3470404	
<b>Date of Transaction:</b> 08/20/2015	
<b>CUSTOMER:</b>	
CHIRSTY NOAH 3586 E HIGHWAY 60 MIAMI, AZ 85539-9776 US	

LINE #	QTY	DESCRIPTION	REMARKS	UNIT PRICE	TOTAL
1	1.00	LOCATABLE MINERALS / MINING CLAIMS- NOT NEW-UNADJUD, ONE AUTH NO. ONLY / MINING CLAIM MONEY RECEIVED <b>CASES: AMC43482/\$20.00</b>	POL 2015/2 WAV	- n/a -	20.00
<b>TOTAL:</b>					<b>\$20.00</b>

PAYMENT INFORMATION					
1	AMOUNT:	20.00	POSTMARKED:	N/A	
	TYPE:	CHECK	RECEIVED:	08/20/2015	
	CHECK NO:	18809			
	NAME:	YELLOW HAIR TRADING AND MINING LTD BOX 111 MIAMI AZ 85339 US			

REMARKS	

This receipt was generated by the automated BLM Collections and Billing System and is a paper representation of a portion of the official electronic record contained therein.

ENTERED  
AUG 26 2015  
 BY: IR

UNITED STATES  
DEPARTMENT OF THE INTERIOR  
BUREAU OF LAND MANAGEMENT

43477

FORM APPROVED  
OMB NO.: 1004-0114  
Expires: October 31, 2016

**AFFIDAVIT OF ANNUAL ASSESSMENT WORK**

**WHEN RECORDED, MAIL DOCUMENT TO:**

**NAME:** CHRISTY NOAH

**ADDRESS:** 3586 US HIGHWAY 60

**CITY, STATE, ZIP:** MIAMI, AZ 85539

**FOR COUNTY RECORDER'S USE**

No. of Claims 10  
x \$10/claim  
Total due BLM \$ 100.00

**TO ALL WHOM IT MAY CONCERN:**

1. The undersigned certifies that at least \$100 per claim was expended for development, labor and improvements, or equivalent value added, as the annual assessment work for the assessment year ending September 1, 2016 for the following contiguous unpatented mining claim(s), located in the County of GILA, in the State of ARIZONA.

BLM Serial No.	Name of Claim	Tp Rg Sec Mer				County Recordation Book and Page No.	Date
		Example: 13N 5E 14 MDM					
AMC 43477	LOST GULCH #1	1N	15E	18	G&SRM	BOOK 154 PAGE 443	9/16/1963
AMC 43478	LOST GULCH #2	1N	15E	18	G&SRM	BOOK 154 PAGE 444	9/16/1963
AMC 43479	LOST GULCH #3	1N	14E	13	G&SRM	BOOK 154 PAGE 445	9/16/1963
AMC 43484	LOST GULCH #8	1N	15E	18	G&SRM	Docket 363 Page 182	7/16/1974
AMC 43485	LOST GULCH #9	1N	15E	18	G&SRM	Docket 363 Page 183	7/16/1974
AMC 43486	LOST GULCH #10	1N	15E	18	G&SRM	Docket 363 Page 359	7/18/1974
AMC 43487	GOLD HILL	1N	15E	7 & 18	G&SRM	Docket 362 Page 820	7/10/1974
AMC 43488	GOLD HILL EXTENSION	1N	153	7 & 18	G&SRM	Docket 362 Page 821	7/10/1974
AMC 43489	TEDDY	1N	14/15E	13 & 18	G&SRM	BOOK 154 PAGE 450	9/16/1963
AMC 43490	BONANZA	1N	14/15E	13 & 18	G&SRM	BOOK 154 PAGE 451	9/16/1963

# B372204

(Continued on page 2)

ENTERED

AUG 26 2015

BY: IR

2. Type of labor and improvements (specify what was done and give the total value for that labor and improvement to show at least \$100 for each claim). If a geological, geochemical, or geophysical survey was performed, as per 30 U.S.C. 28-1, reference the title of the report of survey, give cost and date of the survey and report, and indicate it was filed with the County Recorder:

Description of Work Performed	Value of Work Performed	Date Work Was Performed
Performed annual repair of roads, berms and creek crossings	\$1500.00	2015

3. Name and mailing address of each person who performed the labor and improvements:

**Name (please print)**

Monty Nichols

\_\_\_\_\_

\_\_\_\_\_

\_\_\_\_\_

\_\_\_\_\_

**Current Mailing Address (please print)**

11089 E. Hummingbird Lane, Gold Canyon, AZ. 85218

\_\_\_\_\_

\_\_\_\_\_

\_\_\_\_\_

\_\_\_\_\_

4. Name and mailing address of each person who holds and claims the subject mining claim(s) for the valuable minerals contained therein. Be sure to indicate if there is a change of address:

**Name (please print)**

CHRISTY L. NOAH

\_\_\_\_\_

\_\_\_\_\_

\_\_\_\_\_

\_\_\_\_\_

\_\_\_\_\_

\_\_\_\_\_

**Current Mailing Address (please print)**

PO BOX 2890 CLAYPOOL, AZ. 85532

\_\_\_\_\_

\_\_\_\_\_

\_\_\_\_\_


\_\_\_\_\_

\_\_\_\_\_

\_\_\_\_\_

RECEIVED  
 PLM AZ STATE OFFICE  
 2015 AUG 20 P 12: 29  
 PHOENIX, ARIZONA

5. The undersigned testifies that on the date of July 18, 1974, 20<sup>n/a</sup>, all monuments required by law were erected upon the subject claim(s), and all notices required by law were posted on the subject claim(s) or copies thereof were in place, and at said date, each corner monument bore or contained



markings sufficient to appropriately designate the corner of the claim to which it pertains and the name of the claim(s).

I hereby certify under penalty of perjury under the laws of the State of ARIZONA that the foregoing statements are true and correct:

Marty Nichols Date: 8-3-15  
(Signature of person responsible for above statement)

Title 18 U.S.C. 1001 and 43 U.S.C. 1212 make it a crime for any person knowingly and willfully to make to any department or agency of the United States any false, fictitious or fraudulent statements or representations as to any matter within its jurisdiction.


**Notary Block**

SUBSCRIBED AND SWORN TO before me, this 3 day of August 20 15

By: Paula Hicks / Paula Hurt  
(Signature of Affiant)

Title: Notary

My Commission Expires: 9-30-15



**INSTRUCTIONS**

1. This is an optional form that may be used to satisfy the requirements for the Bureau of Land Management (BLM) under the provisions of 43 U.S.C. §1744 and 30 U.S.C. §28-28d and the regulations thereunder (43 CFR part 3835). Since local and State laws may vary, you should contact your local and State agencies where the claims are located to ensure all applicable laws and requirements are satisfied.
2. The claimant(s) must fill in the date in paragraph 1 for the applicable assessment year and the county and state where the claims are located.
3. All claim names, BLM serial numbers, legal descriptions, and original county recording information must be listed for the claims pertaining to this assessment notice.
4. The claimant(s) must complete paragraph 2 listing all labor or improvements which was performed on or did benefit the subject mining claims. The value and date of the labor or improvements must also be listed. The total amount of labor or improvements can be listed, but the total expenditure must equal at least \$100 for each claim.
5. The names and current mailing addresses of the person(s) performing the labor shall be listed in paragraph 3.
6. The name and current mailing address of each owner (claimant) of the claims shall be listed in paragraph 4. The mailing address shall be the owner's address and not the address of an agent or anyone representing the claimant. Be sure to note if there has been a change of address.
7. Paragraph 5 shall be completed to show the date it was verified that all monuments required by law were properly erected, all notices were posted, and that corners were appropriately designated for all claims listed.
8. An exact legible reproduction or duplicate (other than microfilm or other electronic media) of this affidavit or another type of affidavit of assessment work that you file or will file in the county where each claim is located, must be filed with the BLM on or before December 30 of the calendar year in which the assessment year ends. For mill or tunnel sites, a separate notice of intent to hold must be filed with the BLM on or before December 30. Requirements for filing a notice of intent to hold can be found at 43 CFR 3835.33.
9. A processing fee of \$10 for each claim listed must be remitted to the BLM along with this or any other affidavit of assessment work.

RECEIVED  
BLM  
GILA COUNTY  
SEP 20 2015

**United States Department of the Interior**  
**Bureau of Land Management**  
 LANDS/RECREATION & PLANNING  
 ONE N CENTRAL AVE  
 PHOENIX, AZ 85004 -2203  
 Phone: 602-417-9200

Receipt

No: 3372204

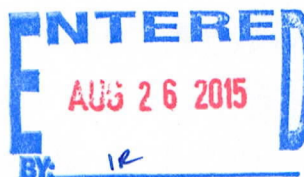
<b>Transaction #:</b> 3470389	
<b>Date of Transaction:</b> 08/20/2015	
<b>CUSTOMER:</b>	
CHIRSTY NOAH 3586 E HIGHWAY 60 MIAMI, AZ 85539-9776 US	

LINE #	QTY	DESCRIPTION	REMARKS	UNIT PRICE	TOTAL
1	1.00	LOCATABLE MINERALS / MINING CLAIMS- NOT NEW-UNADJUD, ONE AUTH NO. ONLY / MINING CLAIM MONEY RECEIVED <b>CASES: AMC43477/\$100.00</b>	POL 2015/10 WAV	- n/a -	100.00
<b>TOTAL:</b>					<b>\$100.00</b>

PAYMENT INFORMATION					
1	AMOUNT:	100.00	POSTMARKED:	N/A	
	TYPE:	CHECK	RECEIVED:	08/20/2015	
	CHECK NO:	18806			
	NAME:	YELLOW HAIR TRADING AND MINING LTD BOX 111 GLOBE AZ 85502 US			

REMARKS

This receipt was generated by the automated BLM Collections and Billing System and is a paper representation of a portion of the official electronic record contained therein.



UNITED STATES  
DEPARTMENT OF THE INTERIOR  
BUREAU OF LAND MANAGEMENT

1393

Amc 43477

FORM APPROVED  
OMB NO. 1004-0114  
Expires: August 31, 2013

MAINTENANCE FEE WAIVER CERTIFICATION

SEE INSTRUCTIONS ON PAGE 2

- This small miner waiver is filed for the assessment year beginning on September 1, 2014 and ending on September 1, 2015.
- The undersigned and all related parties owned ten or fewer mining claims, mill, or tunnel sites located and maintained on Federal lands in the United States of America on September 1, 2014.
- The undersigned have performed the assessment work required by law for each mining claim listed prior to filing this waiver and understand that by filing this form, an affidavit of assessment work must be recorded by the December 30th following the filing of this waiver.
- The undersigned understand that if the assessment work obligation has not yet come due under 30 U.S.C. 28 (for those claims in their first assessment year only), a notice of intent to hold reciting this condition must be recorded by the December 30th following the filing of this waiver.
- The undersigned understand that mill and tunnel sites may also be listed upon this waiver and be waived from payment of the maintenance fee, and that a notice of intent to hold for these sites is required to be recorded by the December 30th immediately following the filing of this waiver.
- The undersigned understand and acknowledge that pursuant to 43 U.S.C. 1212 and 18 U.S.C. 1001, the filing or recording of a false, fictitious, or fraudulent document with the Bureau of Land Management may result in a fine of up to \$250,000, a prison term not to exceed five years, or both.
- The mining claims, mill or tunnel sites for which this waiver from payment of the maintenance fees is requested are:

CLAIM OR SITE NAME	BLM RECORDATION SERIAL NUMBER
1. LOST GULCH #1	AMC 43477
2. LOST GULCH #2	AMC 43478
3. LOST GULCH #3	AMC 43479
4. LOST GULCH #8	AMC 43484
5. LOST GULCH #9	AMC 43485
6. LOST GULCH #10	AMC 43486
7. GOLD HILL	AMC 43487
8. GOLD HILL EXTENSION	AMC 43488
9. TEDDY	AMC 43489
10. BONANZA	AMC 43490

The owner(s) (claimants) of the above mining claims and sites are:

CHRISTY NOAH

(Owner's Name - Please Print)

*Christy L. Noah*  
(Owner's Signature)

P. O. BOX 2890

(Street or P.O. Box)

CLAYPOOL

AZ

85532

(City)

(State)

(Zip Code)

(Owner's Name - Please Print)

(Owner's Signature)

(Street or P.O. Box)

(City)

(State)

(Zip Code)

(Owner's Name - Please Print)

(Owner's Signature)

(Street or P.O. Box)

(City)

(State)

(Zip Code)

PHOENIX, ARIZONA

2014 AUG 21 P 2:21

RECEIVED BLM AZ STATE OFFICE

ENTERED  
SEP 16 2014  
BY: *fm*

NWV  
9/22/2014  
*fm*

UNITED STATES  
DEPARTMENT OF THE INTERIOR  
BUREAU OF LAND MANAGEMENT

1392

AMC43477

ERG

FORM APPROVED  
OMB NO. 1004-0114  
Expires: August 31, 2013

MAINTENANCE FEE WAIVER CERTIFICATION

SEE INSTRUCTIONS ON PAGE 2

- This small miner waiver is filed for the assessment year beginning on September 1, 2014 and ending on September 1, 2015.
- The undersigned and all related parties owned ten or fewer mining claims, mill, or tunnel sites located and maintained on Federal lands in the United States of America on September 1, 2014.
- The undersigned have performed the assessment work required by law for each mining claim listed prior to filing this waiver and understand that by filing this form, an affidavit of assessment work must be recorded by the December 30th following the filing of this waiver.
- The undersigned understand that if the assessment work obligation has not yet come due under 30 U.S.C. 28 (for those claims in their first assessment year only), a notice of intent to hold reciting this condition must be recorded by the December 30th following the filing of this waiver.
- The undersigned understand that mill and tunnel sites may also be listed upon this waiver and be waived from payment of the maintenance fee, and that a notice of intent to hold for these sites is required to be recorded by the December 30th immediately following the filing of this waiver.
- The undersigned understand and acknowledge that pursuant to 43 U.S.C. 1212 and 18 U.S.C. 1001, the filing or recording of a false, fictitious, or fraudulent document with the Bureau of Land Management may result in a fine of up to \$250,000, a prison term not to exceed five years, or both.
- The mining claims, mill or tunnel sites for which this waiver from payment of the maintenance fees is requested are:

CLAIM OR SITE NAME	BLM RECORDATION SERIAL NUMBER
1. LOST GULCH #4	AMC 43480
2. LOST GULCH #5	AMC 43481
3.	
4.	
5.	
6.	
7.	
8.	
9.	
10.	

The owner(s) (claimants) of the above mining claims and sites are:

MONTE NICHOLS

(Owner's Name - Please Print)

*Monty Nichols*  
(Owner's Signature)

11089 E HUMMINGBIRD LANE

(Street or P.O. Box)

GOLD CANYON

AZ

85218

(City)

(State)

(Zip Code)

(Owner's Name - Please Print)

(Owner's Signature)

(Street or P.O. Box)

(City)

(State)

(Zip Code)

(Owner's Name - Please Print)

(Owner's Signature)

(Street or P.O. Box)

(City)

(State)

(Zip Code)

PHOENIX, ARIZONA

2014 AUG 21 P 2:21

RECEIVED  
BLM AZ STATE OFFICE

ENTERED  
SEP 11 2014

BY: *Rm*

NW  
9/22/2014  
*Rm*

UNITED STATES  
DEPARTMENT OF THE INTERIOR  
BUREAU OF LAND MANAGEMENT

1391

AMC43477

EAG

FORM APPROVED  
OMB NO. 1004-0114  
Expires: August 31, 2013

MAINTENANCE FEE WAIVER CERTIFICATION

SEE INSTRUCTIONS ON PAGE 2

- This small miner waiver is filed for the assessment year beginning on September 1, 2014 and ending on September 1, 2015.
- The undersigned and all related parties owned ten or fewer mining claims, mill, or tunnel sites located and maintained on Federal lands in the United States of America on September 1, 2014.
- The undersigned have performed the assessment work required by law for each mining claim listed prior to filing this waiver and understand that by filing this form, an affidavit of assessment work must be recorded by the December 30th following the filing of this waiver.
- The undersigned understand that if the assessment work obligation has not yet come due under 30 U.S.C. 28 (for those claims in their first assessment year only), a notice of intent to hold reciting this condition must be recorded by the December 30th following the filing of this waiver.
- The undersigned understand that mill and tunnel sites may also be listed upon this waiver and be waived from payment of the maintenance fee, and that a notice of intent to hold for these sites is required to be recorded by the December 30th immediately following the filing of this waiver.
- The undersigned understand and acknowledge that pursuant to 43 U.S.C. 1212 and 18 U.S.C. 1001, the filing or recording of a false, fictitious, or fraudulent document with the Bureau of Land Management may result in a fine of up to \$250,000, a prison term not to exceed five years, or both.
- The mining claims, mill or tunnel sites for which this waiver from payment of the maintenance fees is requested are:

CLAIM OR SITE NAME	BLM RECORDATION SERIAL NUMBER
1. LOST GULCH #6	✓ AMC 43482
2. LOST GULCH #7	AMC 43483
3.	
4.	
5.	
6.	
7.	
8.	
9.	
10.	

The owner(s) (claimants) of the above mining claims and sites are:

JIM NICHOLS  
(Owner's Name - Please Print)

*Jim Nichols*  
(Owner's Signature)

6588 E Casa de Leon  
(Street or P.O. Box)

GOLD CANYON                      AZ                      85118  
(City)                                      (State)                                      (Zip Code)

(Owner's Name - Please Print)

(Owner's Signature)

(Street or P.O. Box)

(City)                                      (State)                                      (Zip Code)

PHOENIX, ARIZONA

(Owner's Name - Please Print)

(Owner's Signature)

2014 AUG 21 P 2:21

(Street or P.O. Box)

RECEIVED BLM AZ STATE OFFICE

(City)                                      (State)                                      (Zip Code)

ENTERED  
SEP 11 2014

BY: *JM*

NW  
9/22/2014  
EAG



43477

When Recorded Return Document to:  
CHRISTY NOAH

3586 US HIGHWAY 60

MIAMI, AZ. 85539

Check here is this is a change of address.

Telephone: 928-473-2484

E-mail address: christynoah@cableone.net

**AFFIDAVIT OF PERFORMANCE OF ANNUAL WORK**

1. State of Arizona, County of GILA ss:

2. I (Name) MONTY NICHOLS

3. Reside at (Address) 11089 E. HUMMINGBIRD LANE

City GOLD CANYON County PINAL

RECEIVED  
AZ STATE OFFICE  
2014 AUG 26 A 11:01  
PHOENIX, ARIZONA  
BLM  
Date  
Stamp

State AZ Zip 85218 being duly sworn, depose and say that I am a citizen of the United States, more than eighteen years of age, and that all of the facts set forth in this affidavit, subject to the provisions and penalties of 18 U.S.C. 1001 pertaining to the filing of false, fictitious, or fraudulent statements with the United States, are true and correct according to the best of my knowledge, information and belief.

4. Owner's name and address (If not shown in Items 1-3 above). MONTY NICHOLS  
(same as above)

5. That I am personally acquainted with the mining claim(s). The work and improvements were made by and at the expense of the owner(s) of said claim(s). Said contiguous group of claims, listed on this document, are situated in the GLOBE (optional) Mining District; GILA County, Arizona.

Line No.	AMC NUMBER	CLAIM/SITE NAME	COUNTY RECORDER DATA (If available)	TWP	RNG	SEC
1	AMC43480	LOST GULCH #4	BOOK 154 P. 446	1N	15E	13&18
2	AMC43481	LOST GULCH #5	BOOK 154 P. 447	1N	15E	18
3						
4						
5						
6						

ENTERED  
AUG 27 2014  
BY: Ran

RECEIVED  
 AZ STATE OFFICE  
 PHOENIX, ARIZONA  
 2014 AUG 26 A 11: 01  
 BLM  
 Date  
 Stamp

7						
8						
9						
10						

6. That between the dates starting at 12 o'clock noon on September 1, 20 13 and ending at 12 o'clock noon on September 1, 20 14 at least \$ 300.00 dollars worth of work and improvements were done and performed upon said claim(s) or upon one or more of a contiguous group of claims for the benefit of all, wholly or partly outside of a contiguous group of claims for the benefit of all, not including the location work.

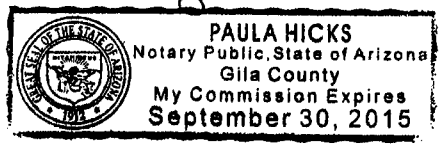
7. That the following persons were employed to perform the work and improvements described herein: \_\_\_\_\_  
MONTY NICHOLS

8. That the work and improvements performed were: REPAIRED WASHED OUT ROADWAYS, BERMS AND CREEK CROSSINGS.

9. Dated: 8/21/14 Signature: Monty Nichols

SUBSCRIBED AND SWORN TO before me, a Notary Public, this 21 day of Aug 20 14


By: Monty Nichols  
 Notary Public Paula Hicks / Paula Hicks  
 My Commission Expires 9-30-15



Bureau of Land Management  
 Arizona State Office  
[www.az.blm.gov](http://www.az.blm.gov)

No. of Claims: 2 x \$10 = 20.00  
 Check No.: 18601 Init. ERG  
 Receipt No.: 3112576  
 For BLM Use Only

**United States Department of the Interior**  
**Bureau of Land Management**  
 LANDS/RECREATION & PLANNING  
 ONE N CENTRAL AVE  
 PHOENIX, AZ 85004 -2203  
 Phone: 602-417-9200



Receipt

No: 3112576

<b>Transaction #:</b> 3204284	
<b>Date of Transaction:</b> 08/26/2014	
CUSTOMER:	
MONTY NICHOLS 11089 E HUMMINGBIRD LN GOLD CANYON, AZ 85118-9835 US	

LINE #	QTY	DESCRIPTION	REMARKS	UNIT PRICE	TOTAL
1	1.00	LOCATABLE MINERALS / MINING CLAIMS- NOT NEW-UNADJUD, ONE AUTH NO. ONLY / MINING CLAIM MONEY RECEIVED <b>CASES: AMC43480/\$20.00</b>	2014 POL (2)	- n/a -	20.00
<b>TOTAL:</b>					<b>\$20.00</b>

PAYMENT INFORMATION			
1	AMOUNT:	20.00	POSTMARKED: N/A
	TYPE:	CHECK	RECEIVED: 08/26/2014
	CHECK NO:	18601	
	NAME:	YELLOW HAIR TRADING & MINING PO BOX 111 GLOBE AZ 85502 US	

REMARKS

This receipt was generated by the automated BLM Collections and Billing System and is a paper representation of a portion of the official electronic record contained therein.

43477

When Recorded Return Document: CHRISTY NOAH

3586 US HIGHWAY 60 MIAMI, AZ. 85539

Check here is this is a change of address.

Telephone: 928-473-2484

E-mail address: christynoah@cableone.net

AFFIDAVIT OF PERFORMANCE OF ANNUAL WORK

1. State of Arizona, County of Gila ss:

2. I (Name) Monty Nichols

3. Reside at (Address) 11089 E. Hummingbird Lane

City Gold Canyon County Pinal

RECEIVED PHOENIX, ARIZONA AUG 26 A 11:26 BLM Date Stamp

State AZ Zip 85218 being duly sworn, depose and say that I am a citizen of the United States, more than eighteen years of age, and that all of the facts set forth in this affidavit, subject to the provisions and penalties of 18 U.S.C. 1001 pertaining to the filing of false, fictitious, or fraudulent statements with the United States, are true and correct according to the best of my knowledge, information and belief.

4. Owner's name and address (If not shown in Items 1-3 above), Christy Noah PO Box 2890 Globe Claypool, AZ 85532

5. That I am personally acquainted with the mining claim(s). The work and improvements were made by and at the expense of the owner(s) of said claim(s). Said contiguous group of claims, listed on this document, are situated in the

Globe (optional) Mining District; Gila County, Arizona.

Table with 7 columns: Line No., AMC NUMBER, CLAIM/SITE NAME, COUNTY RECORDER DATA (If available), TWP, RNG, SEC. Rows 1-6 listing mining claims like 'Lost Gulch #1' through '#10'.

Form: MCF108 Revised Jan. 2006 Page 1 of 2

INTERESTED AUG 27 2014 BY: [Signature]

BLM  
Date  
Stamp

RECEIVED  
BLM AZ STATE OFFICE  
PHOENIX, ARIZONA  
2014 AUG 26 A 11:26

7	AMC43487	GOLD HILL	DOCKET 362 P 820	1N	15E	7 & 18
8	AMC43488	GOLD HILL EXTEN	DOCKET 362 P 821	1N	15E	7 & 18
9	AMC43489	TEDDY SION	BOOK 154 P 450	1N	14&15E	13&18
10	AMC43490	BONANZA	BOOK 154 P 451	1N	14&15E	13&18

6. That between the dates starting at 12 o'clock noon on September 1, 20 13 and ending at 12 o'clock noon on September 1, 20 14 at least \$ 1500.00 dollars worth of work and improvements were done and performed upon said claim(s) or upon one or more of a contiguous group of claims for the benefit of all, wholly or partly outside of a contiguous group of claims for the benefit of all, not including the location work.

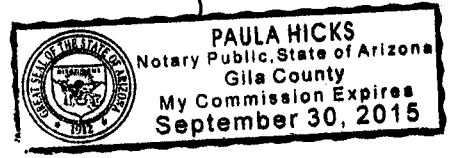
7. That the following persons were employed to perform the work and improvements described herein: \_\_\_\_\_  
MONTY NICHOLS

8. That the work and improvements performed were: REPAIRED WASHED OUT ROADWAYS,  
BERMS AND CREEK CROSSINGS.

9. Dated: 8/21/14 Signature: Monty Nichols

SUBSCRIBED AND SWORN TO before me, a Notary Public, this 21 day of Aug 20 14

By: Nichols Monty  
Notary Public Paula Hicks / Paula Hicks  
My Commission Expires 9-30-15



Bureau of Land Management  
Arizona State Office  
[www.az.blm.gov](http://www.az.blm.gov)

No. of Claims: 10 x \$10 = 100  
Check No.: 18600 Init. EG  
Receipt No.: 3112648  
For BLM Use Only

**ENTERED**  
AUG 27 2014  
BY: *Ran*

**United States Department of the Interior**  
**Bureau of Land Management**  
LANDS/RECREATION & PLANNING  
ONE N CENTRAL AVE  
PHOENIX, AZ 85004 -2203  
Phone: 602-417-9200

Receipt

No: 3112648

<b>Transaction #:</b> 3204357	
<b>Date of Transaction:</b> 08/26/2014	
CUSTOMER:	
	CHRISTY NOAH PO BOX 2890 CLAYPOOL, AZ 85532-2890 US

LINE #	QTY	DESCRIPTION	REMARKS	UNIT PRICE	TOTAL
1	1.00	LOCATABLE MINERALS / MINING CLAIMS- NOT NEW-UNADJUD, ONE AUTH NO. ONLY / MINING CLAIM MONEY RECEIVED <b>CASES: AMC43477/\$100.00</b>	2014 POL (10)	- n/a -	100.00
<b>TOTAL:</b>					<b>\$100.00</b>

PAYMENT INFORMATION						
1	AMOUNT:	100.00	POSTMARKED:	N/A		
	TYPE:	CHECK	RECEIVED:	08/26/2014		
	CHECK NO:	18600				
	NAME:	YELLOW HAIR TRADING & MINING PO BOX 111 GLOBE AZ 85502 US				

REMARKS

This receipt was generated by the automated BLM Collections and Billing System and is a paper representation of a portion of the official electronic record contained therein.

43477

When Recorded Return Docur to:  
CHRISTY NOAH

3586 US HIGHWAY 60

MIAMI, AZ. 85539

Check here is this is a change of address.

Telephone: 928-473-2484

E-mail address: christynoh@cableone.net

**AFFIDAVIT OF PERFORMANCE OF ANNUAL WORK**

1. State of Arizona, County of GILA ss:

2. I (Name) MONTY NICHOLS

3. Reside at (Address) 11089 E. HUMMINGBIRD LANE

City GOLD CANYON County PINAL

RECEIVED  
BLM AZ STATE OFFICE  
2014 AUG 26 A 11:08  
PHOENIX, ARIZONA  
BLM  
Date  
Stamp

State AZ Zip 85218 being duly sworn, depose and say that I am a citizen of the United States, more than eighteen years of age, and that all of the facts set forth in this affidavit, subject to the provisions and penalties of 18 U.S.C. 1001 pertaining to the filing of false, fictitious, or fraudulent statements with the United States, are true and correct according to the best of my knowledge, information and belief.

4. Owner's name and address (If not shown in Items 1-3 above), JIM NICHOLS  
6588 E. Casa de leon Gold Canyon, AZ 85118

5. That I am personally acquainted with the mining claim(s). The work and improvements were made by and at the expense of the owner(s) of said claim(s). Said contiguous group of claims, listed on this document, are situated in the GLOBE (optional) Mining District; GILA County, Arizona.

Line No.	AMC NUMBER	CLAIM/SITE NAME	COUNTY RECORDER DATA (If available)	TWP	RNG	SEC
1	AMC43482	LOST GULCH #6	BOOK 154 P. 448	1N	14E	13
2	AMC43483	LOST GULCH #7	BOOK 344 P. 530	1N	15E	13&18
3						
4						
5						
6						

Form: MCF108  
Revised Jan. 2006  
Page 1 of 2

ENTERED  
AUG 27 2014  
BY: R. King

RECEIVED  
BLM AZ STATE OFFICE  
2014 AUG 26 A 11:08  
PHOENIX, ARIZONA

BLM  
Date  
Stamp

7						
8						
9						
10						

6. That between the dates starting at 12 o'clock noon on September 1, 20 13 and ending at 12 o'clock noon on September 1, 20 14 at least \$ 300.00 dollars worth of work and improvements were done and performed upon said claim(s) or upon one or more of a contiguous group of claims for the benefit of all, wholly or partly outside of a contiguous group of claims for the benefit of all, not including the location work.

7. That the following persons were employed to perform the work and improvements described herein: \_\_\_\_\_

MONTY NICHOLS

8. That the work and improvements performed were: REPAIRED WASHED OUT ROADWAYS, BERMS AND CREEK CROSSINGS.

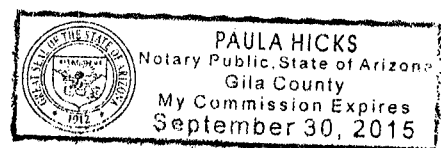
9. Dated: 8/21/14 Signature: Monty Nichols

SUBSCRIBED AND SWORN TO before me, a Notary Public, this Aug day of 21 20 14

By: Monty Nichols

Notary Public Paula Hicks

My Commission Expires 9-30-15




Bureau of Land Management  
Arizona State Office  
[www.az.blm.gov](http://www.az.blm.gov)

No. of Claims: 2 x \$10 = 20.00  
Check No.: 18602 Init. EG  
Receipt No.: 3112593  
For BLM Use Only



**United States Department of the Interior**  
**Bureau of Land Management**  
 LANDS/RECREATION & PLANNING  
 ONE N CENTRAL AVE  
 PHOENIX, AZ 85004 -2203  
 Phone: 602-417-9200



Receipt

No: 3112593

<b>Transaction #:</b> 3204305	
<b>Date of Transaction:</b> 08/26/2014	
CUSTOMER:	
JIM NICHOLS 6588 E CASA DE LEON LN GOLD CANYON, AZ 85118-1819 US	

LINE #	QTY	DESCRIPTION	REMARKS	UNIT PRICE	TOTAL
1	1.00	LOCATABLE MINERALS / MINING CLAIMS- NOT NEW-UNADJUD, ONE AUTH NO. ONLY / MINING CLAIM MONEY RECEIVED <b>CASES: AMC43482/\$20.00</b>	2014 POL (2)	- n/a -	20.00
<b>TOTAL:</b>					<b>\$20.00</b>

PAYMENT INFORMATION			
1	AMOUNT:	20.00	POSTMARKED: N/A
	TYPE:	CHECK	RECEIVED: 08/26/2014
	CHECK NO:	18602	
	NAME:	YELLOW HAIR TRADING & MINING PO BOX 111 GLOBE AZ 85502 US	

REMARKS

This receipt was generated by the automated BLM Collections and Billing System and is a paper representation of a portion of the official electronic record contained therein.



When Recorded Return Document:  
CHRISTY NOAH

3586 US HIGHWAY 60  
MIAMI, AZ. 85539

Check here if this is a change of address.

Telephone: 928-473-2484

E-mail address: christynoah@cableone.net

**AFFIDAVIT OF PERFORMANCE OF ANNUAL WORK**

1. State of Arizona, County of Gila ss:

2. I (Name) Monty Nichols

3. Reside at (Address) 11089 E. Hummingbird Lane

City Gold Canyon County Pinal

RECEIVED  
BLM AZ STATE OFFICE  
2013 AUG 14 A 11:25  
PHOENIX, ARIZONA  
BLM  
Date  
Stamp

State AZ Zip 85218 being duly sworn, depose and say that I am a citizen of the United States, more than eighteen years of age, and that all of the facts set forth in this affidavit, subject to the provisions and penalties of 18 U.S.C. 1001 pertaining to the filing of false, fictitious, or fraudulent statements with the United States, are true and correct according to the best of my knowledge, information and belief.

4. Owner's name and address (if not shown in items 1-3 above). Christy Noah  
PO Box 2890 Globe Claypool, AZ 85532

5. That I am personally acquainted with the mining claim(s). The work and improvements were made by and at the expense of the owner(s) of said claim(s). Said contiguous group of claims, listed on this document, are situated in the

Globe (optional) Mining District; Gila County, Arizona.

Line No.	AMC NUMBER	CLAIM/SITE NAME	COUNTY RECORDER DATA (If available)	TWP	RNG	SEC
1	AMC43477	Lost Gulch #1	Book 154 P 443	1N	15E	18
2	AMC43478	Lost Gulch #2	Book 154 P 444	1N	15E	18
3	AMC43479	Lost Gulch #3	Book 154 P 445	1N	14E	13
4	AMC43484	Lost Gulch #8	Docket 363 P 182	1N	15E	18
5	AMC43485	Lost Gulch #9	Docket 363 P 183	1N	15E	18
6	AMC43486	Lost Gulch #10	Docket 363 P 359	1N	15E	18

Form: MCF108

Revised Jan. 2006

Page 1 of 2

ENTERED  
SEP 03 2013  
BY: AT

RECEIVED  
BLM AZ STATE OFFICE  
2013 AUG 14 A 11:25  
PHOENIX, ARIZONA

BLM  
Date  
Stamp

7	AMC43487	GOLD HILL	DOCKET 362 P 820	1N	15E	7 & 18
8	AMC43488	GOLD HILL EXTEN SION	DOCKET 362 P 821	1N	15E	7 & 18
9	AMC43489	TEDDY	BOOK 154 P 450	1N	14&15E	13&18
10	AMC43490	BONANZA	BOOK 154 P 451	1N	14&15E	13&18

6. That between the dates starting at 12 o'clock noon on September 1, 20 12 and ending at 12 o'clock noon on September 1, 20 13 at least \$ 1500.00 dollars worth of work and improvements were done and performed upon said claim(s) or upon one or more of a contiguous group of claims for the benefit of all, wholly or partly outside of a contiguous group of claims for the benefit of all, not including the location work.

7. That the following persons were employed to perform the work and improvements described herein: \_\_\_\_\_  
Monty Nichols

8. That the work and improvements performed were: Performed annual repair of all roads, waterbars and berms.

9. Dated: 8-6-13 Signature: Monty Nichols

SUBSCRIBED AND SWORN TO before me, a Notary Public, this 6 day of Aug 20 13

By: Monty Nichols

Notary Public Crystal Nielsen

My Commission Expires April 17, 2017

**CRYSTAL NIELSEN  
NOTARY PUBLIC  
STATE OF COLORADO  
NOTARY ID 20134023352  
MY COMMISSION EXPIRES APRIL 17, 2017**

Bureau of Land Management  
Arizona State Office  
[www.az.blm.gov](http://www.az.blm.gov)

No. of Claims: 10 x \$10 = 100  
Check No.: 182 Init. mlt  
Receipt No.: 2854997  
For BLM Use Only

**United States Department of the Interior**  
**Bureau of Land Management**  
 LANDS/RECREATION & PLANNING  
 ONE N CENTRAL AVE  
 PHOENIX, AZ 85004 -2203  
 Phone: 602-417-9200

Receipt

No: 2854997

<b>Transaction #:</b> 2940781	
<b>Date of Transaction:</b> 08/14/2013	
<b>CUSTOMER:</b>	
	CHRISTY NOAH PO BOX 2890 CLAYPOOL, AZ 85532-2890 US

LINE #	QTY	DESCRIPTION	REMARKS	UNIT PRICE	TOTAL
1	1.00	LOCATABLE MINERALS / MINING CLAIMS- NOT NEW-UNADJUD, ONE AUTH NO. ONLY / MINING CLAIM MONEY RECEIVED <b>CASES: AMC43477/\$100.00</b>	POL 2013/10 WAV	- n/a -	100.00
<b>TOTAL:</b>					<b>\$100.00</b>

PAYMENT INFORMATION					
1	AMOUNT:	100.00	POSTMARKED:	N/A	
	TYPE:	CHECK	RECEIVED:	08/14/2013	
	CHECK NO:	182			
	NAME:	NOAH, CHRISTY 3586 US HIGHWAY 60 MIAMI AZ 85539 US			

REMARKS

This receipt was generated by the automated BLM Collections and Billing System and is a paper representation of a portion of the official electronic record contained therein.

UNITED STATES  
DEPARTMENT OF THE INTERIOR  
BUREAU OF LAND MANAGEMENT

MAINTENANCE FEE WAIVER CERTIFICATION

Amc 434777

mt  
281

FORM APPROVED  
OMB NO. 1004-0114  
Expires: August 31, 2013

SEE INSTRUCTIONS ON PAGE 2

1. This small miner waiver is filed for the assessment year beginning on September 1, 2013 and ending on September 1, 2014.
2. The undersigned and all related parties owned ten or fewer mining claims, mill, or tunnel sites located and maintained on Federal lands in the United States of America on September 1, 2013.
3. The undersigned have performed the assessment work required by law for each mining claim listed prior to filing this waiver and understand that by filing this form, an affidavit of assessment work must be recorded by the December 30th following the filing of this waiver.
4. The undersigned understand that if the assessment work obligation has not yet come due under 30 U.S.C. 28 (for those claims in their first assessment year only), a notice of intent to hold reciting this condition must be recorded by the December 30th following the filing of this waiver.
5. The undersigned understand that mill and tunnel sites may also be listed upon this waiver and be waived from payment of the maintenance fee, and that a notice of intent to hold for these sites is required to be recorded by the December 30th immediately following the filing of this waiver.
6. The undersigned understand and acknowledge that pursuant to 43 U.S.C. 1212 and 18 U.S.C. 1001, the filing or recording of a false, fictitious, or fraudulent document with the Bureau of Land Management may result in a fine of up to \$250,000, a prison term not to exceed five years, or both.
7. The mining claims, mill or tunnel sites for which this waiver from payment of the maintenance fees is requested are:

CLAIM OR SITE NAME	BLM RECORDATION SERIAL NUMBER
1. LOST GULCH #4	✓ AMC 43480
2. LOST GULCH #5	AMC 43481
3.	
4.	
5.	
6.	
7.	
8.	
9.	
10.	

RECEIVED  
BLM AZ STATE OFFICE  
2013 AUG 14 A 11:26  
PHOENIX, ARIZONA

The owner(s) (claimants) of the above mining claims and sites are:

MONTY NICHOLS

(Owner's Name - Please Print)

*Monty Nichols*  
(Owner's Signature)

11089 E HUMMINGBIRD LANE

(Street or P.O. Box)

GOLD CANYON

AZ

85218

(City)

(State)

(Zip Code)

(Owner's Name - Please Print)

(Owner's Signature)

(Street or P.O. Box)

(City)

(State)

(Zip Code)

(Owner's Name - Please Print)

(Owner's Signature)

(Street or P.O. Box)

(City)

(State)

(Zip Code)

ENTERED  
SEP 17 2013  
BY: *RM*

When Recorded Return Document:  
CHRISTY NOAH

3586 US HIGHWAY 60

MIAMI, AZ. 85539

Check here is this is a change of address.

Telephone: 928-473-2484

E-mail address: christynoaah@cableone.net


**AFFIDAVIT OF PERFORMANCE OF ANNUAL WORK**

1. State of Arizona, County of GILA ss:

2. I (Name) MONTY NICHOLS

3. Reside at (Address) 11089 E. HUMMINGBIRD LANE

City GOLD CANYON County PINAL



State AZ Zip 85218 being duly sworn, depose and say that I am a citizen of the United States, more than eighteen years of age, and that all of the facts set forth in this affidavit, subject to the provisions and penalties of 18 U.S.C. 1001 pertaining to the filing of false, fictitious, or fraudulent statements with the United States, are true and correct according to the best of my knowledge, information and belief.

4. Owner's name and address (If not shown in Items 1-3 above). MONTY NICHOLS

(same as above)

5. That I am personally acquainted with the mining claim(s). The work and improvements were made by and at the expense of the owner(s) of said claim(s). Said contiguous group of claims, listed on this document, are situated in the

GLOBE (optional) Mining District; GILA County, Arizona.

Line No.	AMC NUMBER	CLAIM/SITE NAME	COUNTY RECORDER DATA (If available)	TWP	RNG	SEC
1	AMC43480	LOST GULCH #4	BOOK 154 P. 446	1N	15E	13&18
2	AMC43481	LOST GULCH #5	BOOK 154 P. 447	1N	15E	18
3						
4						
5						
6						

Form: MCF108

Revised Jan. 2006

Page 1 of 2

**ENTERED**  
**SEP 03 2013**  
BY: AJ

RECEIVED  
BLM AZ STATE OFFICE  
2013 AUG 14 A 11:26  
PHOENIX, ARIZONA

BLM  
Date  
Stamp

7						
8						
9						
10						

6. That between the dates starting at 12 o'clock noon on September 1, 20 12 and ending at 12 o'clock noon on September 1, 20 13 at least \$ 30000 dollars worth of work and improvements were done and performed upon said claim(s) or upon one or more of a contiguous group of claims for the benefit of all, wholly or partly outside of a contiguous group of claims for the benefit of all, not including the location work.

7. That the following persons were employed to perform the work and improvements described herein: \_\_\_\_\_  
Monty Nichols

8. That the work and improvements performed were: Performed annual repairs of all roads, waterbars & berms.

9. Dated: 8-6-13 Signature: Monty Nichols

SUBSCRIBED AND SWORN TO before me, a Notary Public, this 6 day of Aug 20 13

By: Monty Nichols  
Notary Public Crystal Nielsen  
My Commission Expires April 17, 2017

**CRYSTAL NIELSEN  
NOTARY PUBLIC  
STATE OF COLORADO  
NOTARY ID 20134023352  
MY COMMISSION EXPIRES APRIL 17, 2017**

**Bureau of Land Management  
Arizona State Office  
[www.az.blm.gov](http://www.az.blm.gov)**

No. of Claims: 2 x \$10 = 20  
Check No.: 184 Init. ncn  
Receipt No.: 2853010  
For BLM Use Only



**United States Department of the Interior**  
**Bureau of Land Management**  
 LANDS/RECREATION & PLANNING  
 ONE N CENTRAL AVE  
 PHOENIX, AZ 85004 -2203  
 Phone: 602-417-9200

Receipt

No: 2855010

<b>Transaction #:</b> 2940793	
<b>Date of Transaction:</b> 08/14/2013	
<b>CUSTOMER:</b>	
MONTY NICHOLS 11089 E HUMMINGBIRD LN GOLD CANYON, AZ 85118-9835 US	

LINE #	QTY	DESCRIPTION	REMARKS	UNIT PRICE	TOTAL
1	1.00	LOCATABLE MINERALS / MINING CLAIMS- NOT NEW-UNADJUD, ONE AUTH NO. ONLY / MINING CLAIM MONEY RECEIVED <b>CASES: AMC43480/\$20.00</b>	POL 2013/2 WAV	- n/a -	20.00
<b>TOTAL:</b>					<b>\$20.00</b>

PAYMENT INFORMATION			
1	AMOUNT:	20.00	POSTMARKED: N/A
	TYPE:	CHECK	RECEIVED: 08/14/2013
	CHECK NO:	184	
	NAME:	NOAH, CHRISTY 3586 US HIGHWAY 60 MIAMI AZ 85539 US	

REMARKS

This receipt was generated by the automated BLM Collections and Billing System and is a paper representation of a portion of the official electronic record contained therein.

UNITED STATES  
DEPARTMENT OF THE INTERIOR  
BUREAU OF LAND MANAGEMENT

MAINTENANCE FEE WAIVER CERTIFICATION

AMC 43477

net  
282

FORM APPROVED  
OMB NO. 1004-0114  
Expires: August 31, 2013

SEE INSTRUCTIONS ON PAGE 2

- This small miner waiver is filed for the assessment year beginning on September 1, 2013 and ending on September 1, 2014.
- The undersigned and all related parties owned ten or fewer mining claims, mill, or tunnel sites located and maintained on Federal lands in the United States of America on September 1, 2013.
- The undersigned have performed the assessment work required by law for each mining claim listed prior to filing this waiver and understand that by filing this form, an affidavit of assessment work must be recorded by the December 30th following the filing of this waiver.
- The undersigned understand that if the assessment work obligation has not yet come due under 30 U.S.C. 28 (for those claims in their first assessment year only), a notice of intent to hold reciting this condition must be recorded by the December 30th following the filing of this waiver.
- The undersigned understand that mill and tunnel sites may also be listed upon this waiver and be waived from payment of the maintenance fee, and that a notice of intent to hold for these sites is required to be recorded by the December 30th immediately following the filing of this waiver.
- The undersigned understand and acknowledge that pursuant to 43 U.S.C. 1212 and 18 U.S.C. 1001, the filing or recording of a false, fictitious, or fraudulent document with the Bureau of Land Management may result in a fine of up to \$250,000, a prison term not to exceed five years, or both.
- The mining claims, mill or tunnel sites for which this waiver from payment of the maintenance fees is requested are:

CLAIM OR SITE NAME	BLM RECORDATION SERIAL NUMBER
1. LOST GULCH #6	✓ AMC 43482
2. LOST GULCH #7	AMC 43483
3.	
4.	
5.	
6.	
7.	
8.	
9.	
10.	

RECEIVED  
BLM AZ STATE OFFICE  
2013 AUG 14 A 11:26  
PHOENIX, ARIZONA

The owner(s) (claimants) of the above mining claims and sites are:

JIM NICHOLS  
 \_\_\_\_\_  
 (Owner's Name - Please Print)

11089 E HUMMINGBIRD LANE  
 \_\_\_\_\_  
 (Street or P.O. Box)

GOLD CANYON                      AZ                      85218  
 \_\_\_\_\_                      \_\_\_\_\_                      \_\_\_\_\_  
 (City)                      (State)                      (Zip Code)

*Jim Nichols*  
 \_\_\_\_\_  
 (Owner's Signature)

\_\_\_\_\_  
 (Owner's Name - Please Print)

\_\_\_\_\_  
 (Street or P.O. Box)

\_\_\_\_\_  
 (City)                      (State)                      (Zip Code)

\_\_\_\_\_  
 (Owner's Signature)

\_\_\_\_\_  
 (Owner's Name - Please Print)

\_\_\_\_\_  
 (Street or P.O. Box)

\_\_\_\_\_  
 (City)                      (State)                      (Zip Code)

\_\_\_\_\_  
 (Owner's Signature)

ENTERED  
 SEP 17 2013  
 BY: *Rm*

When Recorded Return Document  
CHRISTY NOAH

3586 US HIGHWAY 60  
MIAMI, AZ. 85539

Check here is this is a change of address.

Telephone: 928-473-2484

E-mail address: christynoah@cableone.net


**AFFIDAVIT OF PERFORMANCE OF ANNUAL WORK**

1. State of Arizona, County of GILA ss:

2. I (Name) MONTY NICHOLS

3. Reside at (Address) 11089 E. HUMMINGBIRD LANE

City GOLD CANYON County PINAL



State AZ Zip 85218 being duly sworn, depose and say that I am a citizen of the United States, more than eighteen years of age, and that all of the facts set forth in this affidavit, subject to the provisions and penalties of 18 U.S.C. 1001 pertaining to the filing of false, fictitious, or fraudulent statements with the United States, are true and correct according to the best of my knowledge, information and belief.

4. Owner's name and address (If not shown in Items 1-3 above), JIM NICHOLS

11089 E. HUMMINGBIRD LANE GOLD CANYON, AZ 85218

5. That I am personally acquainted with the mining claim(s). The work and improvements were made by and at the expense of the owner(s) of said claim(s). Said contiguous group of claims, listed on this document, are situated in the

GLOBE (optional) Mining District; GILA County, Arizona.

Line No.	AMC NUMBER	CLAIM/SITE NAME	COUNTY RECORDER DATA (If available)	TWP	RNG	SEC
1	AMC43482	LOST GULCH #6	BOOK 154 P. 448	1N	14E	13
2	AMC43483	LOST GULCH #7	BOOK 344 P. 530	1N	15E	13&18
3						
4						
5						
6						

Form: MCF108

Revised Jan. 2006

Page 1 of 2

**ENTERED**  
**SEP 03 2013**  
BY: AT

BLM  
Date  
Stamp

RECEIVED  
BLM AZ STATE OFFICE  
2013 AUG 14 A 11:26  
PHOENIX, ARIZONA

7					
8					
9					
10					

6. That between the dates starting at 12 o'clock noon on September 1, 20 12 and ending at 12 o'clock noon on September 1, 20 13 at least \$ 300.00 dollars worth of work and improvements were done and performed upon said claim(s) or upon one or more of a contiguous group of claims for the benefit of all, wholly or partly outside of a contiguous group of claims for the benefit of all, not including the location work.

7. That the following persons were employed to perform the work and improvements described herein: \_\_\_\_\_

Monty Nichols

8. That the work and improvements performed were: \_\_\_\_\_

Performed annual repairs of all roads, waterbars and berms.

9. Dated: 8-6-13 Signature: Monty Nichols

SUBSCRIBED AND SWORN TO before me, a Notary Public, this 6 day of Aug 20 13

By: Monty Nichols

Notary Public Crystal Nielsen

My Commission Expires April 17, 2017

**CRYSTAL NIELSEN  
NOTARY PUBLIC  
STATE OF COLORADO  
NOTARY ID 20134023352  
MY COMMISSION EXPIRES APRIL 17, 2017**

Bureau of Land Management  
Arizona State Office  
[www.az.blm.gov](http://www.az.blm.gov)

No. of Claims: 2 x \$10 = 20  
Check No.: 185 Init. ncf  
Receipt No.: 2855014  
For BLM Use Only

**United States Department of the Interior**  
**Bureau of Land Management**  
 LANDS/RECREATION & PLANNING  
 ONE N CENTRAL AVE  
 PHOENIX, AZ 85004 -2203  
 Phone: 602-417-9200

Receipt

No: 2855014

<b>Transaction #:</b> 2940799	
<b>Date of Transaction:</b> 08/14/2013	
<b>CUSTOMER:</b>	
JIM NICHOLS 11089 E HUMMINGBIRD LN GOLD CANYON, AZ 85118-9835 US	

LINE #	QTY	DESCRIPTION	REMARKS	UNIT PRICE	TOTAL
1	1.00	LOCATABLE MINERALS / MINING CLAIMS- NOT NEW-UNADJUD, ONE AUTH NO. ONLY / MINING CLAIM MONEY RECEIVED <b>CASES: AMC43482/\$20.00</b>	POL 2013/2 WAV	- n/a -	20.00
<b>TOTAL:</b>					<b>\$20.00</b>

PAYMENT INFORMATION			
1	AMOUNT:	20.00	POSTMARKED: N/A
	TYPE:	CHECK	RECEIVED: 08/14/2013
	CHECK NO:	185	
	NAME:	NOAH, CHRISTY 3586 US HIGHWAY 60 MIAMI AZ 85539 US	

REMARKS

This receipt was generated by the automated BLM Collections and Billing System and is a paper representation of a portion of the official electronic record contained therein.

UNITED STATES  
DEPARTMENT OF THE INTERIOR  
BUREAU OF LAND MANAGEMENT

MAINTENANCE FEE WAIVER CERTIFICATION

10/6c

AMC 43477

FORM APPROVED  
OMB NO. 1004-0114  
Expires: August 31, 2013

344

SEE INSTRUCTIONS ON PAGE 2

- This small miner waiver is filed for the assessment year beginning on September 1, 2012 and ending on September 1, 2013.
- The undersigned and all related parties owned ten or fewer mining claims, mill, or tunnel sites located and maintained on Federal lands in the United States of America on September 1, 2012.
- The undersigned have performed the assessment work required by law for each mining claim listed prior to filing this waiver and understand that by filing this form, an affidavit of assessment work must be recorded by the December 30th following the filing of this waiver.
- The undersigned understand that if the assessment work obligation has not yet come due under 30 U.S.C. 28 (for those claims in their first assessment year only), a notice of intent to hold reciting this condition must be recorded by the December 30th following the filing of this waiver.
- The undersigned understand that mill and tunnel sites may also be listed upon this waiver and be waived from payment of the maintenance fee, and that a notice of intent to hold for these sites is required to be recorded by the December 30th immediately following the filing of this waiver.
- The undersigned understand and acknowledge that pursuant to 43 U.S.C. 1212 and 18 U.S.C. 1001, the filing or recording of a false, fictitious, or fraudulent document with the Bureau of Land Management may result in a fine of up to \$250,000, a prison term not to exceed five years, or both.
- The mining claims, mill or tunnel sites for which this waiver from payment of the maintenance fees is requested are:

CLAIM OR SITE NAME	BLM RECORDATION SERIAL NUMBER
1. LOST GULCH #1	AMC 43477
2. LOST GULCH #2	AMC 43478
3. LOST GULCH #3	AMC 43479
4. LOST GULCH #8	AMC 43484
5. LOST GULCH #9	AMC 43485
6. LOST GULCH #10	AMC 43486
7. GOLD HILL	AMC 43487
8. GOLD HILL EXTENSION	AMC 43488
9. TEDDY	AMC 43489
10. BONANZA	AMC 43490

The owner(s) (claimants) of the above mining claims and sites are:

CHRISTY NOAH  
 (Owner's Name - Please Print)  
 P. O. BOX 2890  
 (Street or P.O. Box)  
 CLAYPOOL AZ 85532  
 (City) (State) (Zip Code)

*Christy L. Noah*  
 (Owner's Signature)

\_\_\_\_\_  
 (Owner's Name - Please Print)  
 \_\_\_\_\_  
 (Street or P.O. Box)  
 \_\_\_\_\_  
 (City) (State) (Zip Code)

RECEIVED  
 BLM AZ STATE OFFICE  
 2012 AUG 21 P 12:12  
 PHOENIX, ARIZONA

\_\_\_\_\_  
 (Owner's Name - Please Print)  
 \_\_\_\_\_  
 (Street or P.O. Box)  
 \_\_\_\_\_  
 (City) (State) (Zip Code)

9/13/2012 TS

ENTERED INTO COMP

When Recorded Return Document to:  
CHRISTY NOAH

3586 US HIGHWAY 60  
MIAMI, AZ. 85539

Check here is this is a change of address.

Telephone: 928-473-2484

E-mail address: christynoah@cableone.net

**AFFIDAVIT OF PERFORMANCE OF ANNUAL WORK**

1. State of Arizona, County of Gila ss:

2. I (Name) Monty Nichols

3. Reside at (Address) 11089 E. Hummingbird Lane

City Gold Canyon County Pinal

BLM  
Date  
Stamp

RECEIVED  
BLM AZ STATE OFFICE  
2012 AUG 21 P 12:12  
PHOENIX, ARIZONA

State AZ Zip 85218 being duly sworn, depose and say that I am a citizen of the United States, more than eighteen years of age, and that all of the facts set forth in this affidavit, subject to the provisions and penalties of 18 U.S.C. 1001 pertaining to the filing of false, fictitious, or fraudulent statements with the United States, are true and correct according to the best of my knowledge, information and belief.

4. Owner's name and address (If not shown in Items 1-3 above). Christy Noah

PO Box 2890 Globe Claypool, AZ 85532

5. That I am personally acquainted with the mining claim(s). The work and improvements were made by and at the expense of the owner(s) of said claim(s). Said contiguous group of claims, listed on this document, are situated in the

Globe (optional) Mining District; Gila County, Arizona.

Line No.	AMC NUMBER	CLAIM/SITE NAME	COUNTY RECORDER DATA (If available)	TWP	RNG	SEC
1	AMC43477	Lost Gulch #1	Book 154 P 443	1N	15E	18
2	AMC43478	Lost Gulch #2	Book 154 P 444	1N	15E	18
3	AMC43479	Lost Gulch #3	Book 154 P 445	1N	14E	13+18
4	AMC43484	Lost Gulch #8	Docket 363 P 182	1N	15E	18
5	AMC43485	Lost Gulch #9	Docket 363 P 183	1N	15E	18
6	AMC43486	Lost Gulch #10	Docket 363 P 359	1N	15E	18

RECEIVED  
 BLM AZ STATE OFFICE  
 2012 AUG 21 P 12:12  
 PHOENIX, ARIZONA  
 BLM  
 Date  
 Stamp

7	AMC43487	GOLD HILL	DOCKET 362 P 820	1N	15E	7 & 18
8	AMC43488	GOLD HILL EXTEN	DOCKET 362 P 821	1N	15E	7 & 18
9	AMC43489	TEDDY SION	BOOK 154 P 450	1N	14&15E	13&18
10	AMC43490	BONANZA	BOOK 154 P 451	1N	14&15E	13&18

6. That between the dates starting at 12 o'clock noon on September 1, 20 11 and ending at 12 o'clock noon on September 1, 20 12 at least \$ 1500.00 dollars worth of work and improvements were done and performed upon said claim(s) or upon one or more of a contiguous group of claims for the benefit of all, wholly or partly outside of a contiguous group of claims for the benefit of all, not including the location work.


7. That the following persons were employed to perform the work and improvements described herein: \_\_\_\_\_  
MONTY NICHOLS

8. That the work and improvements performed were: INSTALLED ADDITIONAL SAFETY BERMS,  
FIXED EXISTING BERMS AND ROADWAYS

9. Dated: \_\_\_\_\_ Signature: Monty Nichols

SUBSCRIBED AND SWORN TO before me, a Notary Public, this 17 day of Aug 20 12

By: Paula Hicks  
 Notary Public Paula Hicks  
 My Commission Expires September 30, 2015



Bureau of Land Management  
 Arizona State Office  
[www.az.blm.gov](http://www.az.blm.gov)

No. of Claims: 10 x \$10 = 100  
 Check No.: 15678 Init. SC  
 Receipt No.: 2636178  
 For BLM Use Only



United States Department of the Interior  
 Bureau of Land Management  
 LANDS/RECREATION & PLANNING  
 ONE N CENTRAL AVE  
 PHOENIX, AZ 85004 -2203  
 Phone: 602-417-9200

Receipt

No: 2636178

<b>Transaction #:</b> 2716764	
<b>Date of Transaction:</b> 08/21/2012	
<b>CUSTOMER:</b>	
MONTY NICHOLS 11089 E HUMMINGBIRD LN GOLD CANYON, AZ 85218-9835 US	

LINE #	QTY	DESCRIPTION	REMARKS	UNIT PRICE	TOTAL
1	1.00	LOCATABLE MINERALS / MINING CLAIMS-NOT NEW-UNADJUD, ONE AUTH NO. ONLY / MINING CLAIM MONEY RECEIVED <b>CASES: AMC43477/\$100.00</b>	WAIVER & PO (10)	- n/a -	100.00
<b>TOTAL:</b>					<b>\$100.00</b>

PAYMENT INFORMATION			
1	AMOUNT:	100.00	POSTMARKED: N/A
	TYPE:	CHECK	RECEIVED: 08/21/2012
	CHECK NO:	15678	
	NAME:	NICHOLS, MONTY 11089 E HUMMINGBIRD LN GOLD CANYON AZ 85218-9835 US	

REMARKS

This receipt was generated by the automated BLM Collections and Billing System and is a paper representation of a portion of the official electronic record contained therein.

AMC 43477

Form 3830-2  
(January 2000)

UNITED STATES  
DEPARTMENT OF THE INTERIOR  
BUREAU OF LAND MANAGEMENT

*2/sc*

339

FORM APPROVED  
OMB NO. 1004-0114  
Expires: December 31, 2002

MAINTENANCE FEE WAIVER CERTIFICATION

SEE INSTRUCTIONS ON REVERSE

1. This small miner waiver is filed for the assessment year beginning at noon on September 1, 2012 and ending at noon on September 1, 2013
2. The undersigned and all related parties owned ten or fewer mining claims, mill, or tunnel sites located and maintained on Federal lands in the United States of America on September 1, 2012
3. The undersigned have performed the assessment work required by law for each mining claim listed prior to filing this waiver and understand that by filing this form; an affidavit of assessment work must be recorded by the December 30th following the filing of this waiver.
4. The undersigned understand that if the assessment work obligation has not yet come due under 30 U.S.C. 28 (for those claims in their first assessment year only); a notice of intent to hold reciting this condition must be recorded by the December 30th following the filing of this waiver.
5. The undersigned understand that mill and tunnel sites may also be listed upon this waiver and be waived from payment of the maintenance fee; and that a notice of intent to hold for these sites is required to be recorded by the December 30th immediately following the filing of this waiver.
6. The undersigned understand and acknowledge that pursuant to 43 U.S.C. 1212 and 18 U.S.C. 1001; the filing or recording of a false, fictitious, or fraudulent document with the Bureau of Land Management may result in a fine of up to \$250,000, a prison term not to exceed five years, or both.
7. The mining claims, mill or tunnel sites for which this waiver from payment of the maintenance fees is requested are:

CLAIM OR SITE NAME	BLM RECORDATION SERIAL NUMBER
1. LOST GULCH #4	AMC 43480
2. LOST GULCH #5	AMC 43481
3.	
4.	
5.	
6.	
7.	
8.	
9.	
10.	

The owner(s) (claimants) of the above mining claims and sites are:

Monty Nichols  
(Owner's Name - Please Print)

11089 E. Hummingbird Lane  
(Street or P.O. Box)

Gold Canyon      AZ      85218  
(City)                      (State)                      (Zip Code)

*Monty Nichols*  
(Owner's Signature)

\_\_\_\_\_  
(Owner's Name - Please Print)

\_\_\_\_\_  
(Street or P.O. Box)

\_\_\_\_\_  
(City)                      \_\_\_\_\_  
(State)                      \_\_\_\_\_  
(Zip Code)

\_\_\_\_\_  
(Owner's Signature)

PHOENIX, ARIZONA  
2012 AUG 21 P 12: 11  
RECEIVED  
BLM AZ STATE OFFICE

\_\_\_\_\_  
(Owner's Name - Please Print)

\_\_\_\_\_  
(Street or P.O. Box)

\_\_\_\_\_  
(City)                      \_\_\_\_\_  
(State)                      \_\_\_\_\_  
(Zip Code)

9/13/2012  
ENTERED INTO COMPUTER

(Continued on reverse)

When Recorded Return Document to:  
CHRISTY NOAH

3586 US HIGHWAY 60  
MIAMI, AZ. 85539

Check here is this is a change of address.

Telephone: 928-473-2484

E-mail address: christynoah@cableone.net

**AFFIDAVIT OF PERFORMANCE OF ANNUAL WORK**

1. State of Arizona, County of GILA ss:  
2. I (Name) MONTY NICHOLS  
3. Reside at (Address) 11089 E. HUMMINGBIRD LANE  
GOLD CANYON City PINAL County

RECEIVED  
BLM AZ STATE OFFICE  
2012 AUG 21 P 12:11  
PHOENIX, ARIZONA  
BLM  
Date  
Stamp

State AZ Zip 85218 being duly sworn, depose and say that I am a citizen of the United States, more than eighteen years of age, and that all of the facts set forth in this affidavit, subject to the provisions and penalties of 18 U.S.C. 1001 pertaining to the filing of false, fictitious, or fraudulent statements with the United States, are true and correct according to the best of my knowledge, information and belief.

4. Owner's name and address (If not shown in Items 1-3 above). MONTY NICHOLS  
(same as above)

5. That I am personally acquainted with the mining claim(s). The work and improvements were made by and at the expense of the owner(s) of said claim(s). Said contiguous group of claims, listed on this document, are situated in the GLOBE (optional) Mining District; GILA County, Arizona.

Line No.	AMC NUMBER	CLAIM/SITE NAME	COUNTY RECORDER DATA (If available)	TWP	RNG	SEC
1	AMC43480	LOST GULCH #4	BOOK 154 P. 446	1N	15E	13&18
2	AMC43481	LOST GULCH #5	BOOK 154 P. 447	1N	15E	18
3						
4						
5						
6						

RECEIVED  
BLM AZ STATE OFFICE  
2012 AUG 21 P 12:12  
PHOENIX, ARIZONA

BLM  
Date  
Stamp

7						
8						
9						
10						

6. That between the dates starting at 12 o'clock noon on September 1, 20 11 and ending at 12 o'clock noon on September 1, 20 12 at least \$ 300.00 dollars worth of work and improvements were done and performed upon said claim(s) or upon one or more of a contiguous group of claims for the benefit of all, wholly or partly outside of a contiguous group of claims for the benefit of all, not including the location work.

7. That the following persons were employed to perform the work and improvements described herein: \_\_\_\_\_  
MONTY NICHOLS

8. That the work and improvements performed were: INSTALLED ADDITIONAL SAFETY BERMS, FIXED EXISTING BERMS & ROADWAYS.

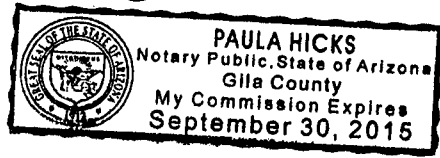
9. Dated: \_\_\_\_\_ Signature: Monty Nichols

SUBSCRIBED AND SWORN TO before me, a Notary Public, this 17 day of Aug 20 12

By: Paula Hicks

Notary Public Paula Hicks

My Commission Expires September 30, 2015



Bureau of Land Management  
Arizona State Office  
[www.az.blm.gov](http://www.az.blm.gov)

No. of Claims: 2 x \$10 = 20  
Check No.: 15679 Init. SC  
Receipt No.: 2636184  
For BLM Use Only

**United States Department of the Interior**  
**Bureau of Land Management**  
 LANDS/RECREATION & PLANNING  
 ONE N CENTRAL AVE  
 PHOENIX, AZ 85004 -2203  
 Phone: 602-417-9200

Receipt

No: 2636184

<b>Transaction #:</b> 2716769	
<b>Date of Transaction:</b> 08/21/2012	
<b>CUSTOMER:</b>	
MONTY NICHOLS 11089 E HUMMINGBIRD LN GOLD CANYON, AZ 85218-9835 US	

LINE #	QTY	DESCRIPTION	REMARKS	UNIT PRICE	TOTAL
1	1.00	LOCATABLE MINERALS / MINING CLAIMS-NOT NEW-UNADJUD, ONE AUTH NO. ONLY / MINING CLAIM MONEY RECEIVED <b>CASES: AMC43480/\$20.00</b>	WAIVER & POL (2)	- n/a -	20.00
<b>TOTAL:</b>					<b>\$20.00</b>

PAYMENT INFORMATION					
1	AMOUNT:	20.00	POSTMARKED:	N/A	
	TYPE:	CHECK	RECEIVED:	08/21/2012	
	CHECK NO:	15679			
	NAME:	NICHOLS, MONTY 11089 E HUMMINGBIRD LN GOLD CANYON AZ 85218-9835 US .			

REMARKS

This receipt was generated by the automated BLM Collections and Billing System and is a paper representation of a portion of the official electronic record contained therein.

UNITED STATES  
DEPARTMENT OF THE INTERIOR  
BUREAU OF LAND MANAGEMENT

MAINTENANCE FEE WAIVER CERTIFICATION

2/50

AR 43477

FORM APPROVED  
OMB NO. 1004-0114  
Expires: August 31, 2013

340

SEE INSTRUCTIONS ON PAGE 2

- This small miner waiver is filed for the assessment year beginning on September 1, 2012 and ending on September 1, 2013.
- The undersigned and all related parties owned ten or fewer mining claims, mill, or tunnel sites located and maintained on Federal lands in the United States of America on September 1, 2012.
- The undersigned have performed the assessment work required by law for each mining claim listed prior to filing this waiver and understand that by filing this form, an affidavit of assessment work must be recorded by the December 30th following the filing of this waiver.
- The undersigned understand that if the assessment work obligation has not yet come due under 30 U.S.C. 28 (for those claims in their first assessment year only), a notice of intent to hold reciting this condition must be recorded by the December 30th following the filing of this waiver.
- The undersigned understand that mill and tunnel sites may also be listed upon this waiver and be waived from payment of the maintenance fee, and that a notice of intent to hold for these sites is required to be recorded by the December 30th immediately following the filing of this waiver.
- The undersigned understand and acknowledge that pursuant to 43 U.S.C. 1212 and 18 U.S.C. 1001, the filing or recording of a false, fictitious, or fraudulent document with the Bureau of Land Management may result in a fine of up to \$250,000, a prison term not to exceed five years, or both.
- The mining claims, mill or tunnel sites for which this waiver from payment of the maintenance fees is requested are:

CLAIM OR SITE NAME	BLM RECORDATION SERIAL NUMBER
1. LOST GULCH #6	✓ AMC 43482
2. LOST GULCH #7	AMC 43483
3.	
4.	
5.	
6.	
7.	
8.	
9.	
10.	

The owner(s) (claimants) of the above mining claims and sites are:

JIM NICHOLS

(Owner's Name - Please Print)

*Jim Nichols*  
(Owner's Signature)

11089 E HUMMINGBIRD LANE

(Street or P.O. Box)

GOLD CANYON

AZ

85218

(City)

(State)

(Zip Code)

(Owner's Name - Please Print)

(Street or P.O. Box)

(City)

(State)

(Zip Code)

(Owner's Name - Please Print)

(Street or P.O. Box)

(City)

(State)

(Zip Code)

(Owner's Signature)

RECEIVED  
BLM AZ STATE OFFICE  
2012 AUG 21 P 12:11  
PHOENIX, ARIZONA

ENTERED INTO COMPUTER

9/13/2012

When Recorded Return Document to:  
**CHRISTY NOAH**

3586 US HIGHWAY 60  
MIAMI, AZ. 85539

Check here is this is a change of address.

Telephone: 928-473-2484

E-mail address: christynoaah@cableone.net

**AFFIDAVIT OF PERFORMANCE OF ANNUAL WORK**

1. State of Arizona, County of GILA ss:

2. I (Name) MONTY NICHOLS

3. Reside at (Address) 11089 E. HUMMINGBIRD LANE

City GOLD CANYON County PINAL

RECEIVED  
BLM AZ STATE OFFICE  
2012 AUG 21 P 12: 11  
PHOENIX, ARIZONA  
BLM  
Date  
Stamp

State AZ Zip 85218 being duly sworn, depose and say that I am a citizen of the United States, more than eighteen years of age, and that all of the facts set forth in this affidavit, subject to the provisions and penalties of 18 U.S.C. 1001 pertaining to the filing of false, fictitious, or fraudulent statements with the United States, are true and correct according to the best of my knowledge, information and belief.

4. Owner's name and address (If not shown in Items 1-3 above), JIM NICHOLS

11089 E. HUMMINGBIRD LANE GOLD CANYON, AZ 85218

5. That I am personally acquainted with the mining claim(s). The work and improvements were made by and at the expense of the owner(s) of said claim(s). Said contiguous group of claims, listed on this document, are situated in the GLOBE (optional) Mining District; GILA County, Arizona.

Line No.	AMC NUMBER	CLAIM/SITE NAME	COUNTY RECORDER DATA (If available)	TWP	RNG	SEC
1	AMC43482	LOST GULCH #6	BOOK 154 P. 448	1N	14E	13
2	AMC43483	LOST GULCH #7	BOOK 344 P. 530	1N	15E	13&18
3						
4						
5						
6						

RECEIVED  
 BLM AZ STATE OFFICE  
 2012 AUG 21 P 12: 11  
 PHOENIX, ARIZONA  
 BLM  
 Date  
 Stamp

7						
8						
9						
10						

6. That between the dates starting at 12 o'clock noon on September 1, 20 11 and ending at 12 o'clock noon on September 1, 20 12 at least \$ 300.00 dollars worth of work and improvements were done and performed upon said claim(s) or upon one or more of a contiguous group of claims for the benefit of all, wholly or partly outside of a contiguous group of claims for the benefit of all, not including the location work.

7. That the following persons were employed to perform the work and improvements described herein: MONTY NICHOLS

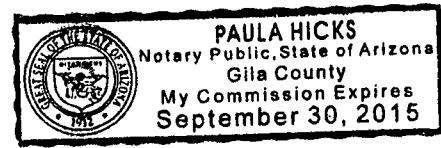
8. That the work and improvements performed were: INSTALLED ADDITIONAL SAFETY BERMS, FIXED EXISTING BERMS AND ROADWAYS

9. Dated: \_\_\_\_\_ Signature: Monty Nichols

SUBSCRIBED AND SWORN TO before me, a Notary Public, this 17 day of Aug 20 12

By: Paula Hicks  
 Notary Public Paula Hicks

My Commission Expires September 30, 2015



Bureau of Land Management  
 Arizona State Office  
[www.az.blm.gov](http://www.az.blm.gov)

No. of Claims: 2 x \$10 = 20  
 Check No.: 15681 Init. SC  
 Receipt No.: 2636200  
 For BLM Use Only



**United States Department of the Interior**  
**Bureau of Land Management**  
 LANDS/RECREATION & PLANNING  
 ONE N CENTRAL AVE  
 PHOENIX, AZ 85004 -2203  
 Phone: 602-417-9200

Receipt

No: 2636200

<b>Transaction #:</b> 2716785	
<b>Date of Transaction:</b> 08/21/2012	
CUSTOMER:	
MONTY NICHOLS 11089 E HUMMINGBIRD LN GOLD CANYON, AZ 85218-9835 US	

LINE #	QTY	DESCRIPTION	REMARKS	UNIT PRICE	TOTAL
1	1.00	LOCATABLE MINERALS / MINING CLAIMS-NOT NEW-UNADJUD, ONE AUTH NO. ONLY / MINING CLAIM MONEY RECEIVED CASES: AMC43482/\$20.00	WAIVER & POL (2)	- n/a -	20.00
<b>TOTAL:</b>					<b>\$20.00</b>

PAYMENT INFORMATION					
1	AMOUNT:	20.00	POSTMARKED:	N/A	
	TYPE:	CHECK	RECEIVED:	08/21/2012	
	CHECK NO:	15681			
	NAME:	NICHOLS, MONTY 11089 E HUMMINGBIRD LN GOLD CANYON AZ 85218-9835 US			

REMARKS

This receipt was generated by the automated BLM Collections and Billing System and is a paper representation of a portion of the official electronic record contained therein.

UNITED STATES  
DEPARTMENT OF THE INTERIOR  
BUREAU OF LAND MANAGEMENT

MAINTENANCE FEE WAIVER CERTIFICATION

SEE INSTRUCTIONS ON REVERSE

*OG*

FORM APPROVED  
OMB NO. 1004-0114  
Expires: December 31, 2002

*Amc 43477*

*447*

1. This small miner waiver is filed for the assessment year beginning at noon on September 1, 2011 and ending at noon on September 1, 2012
2. The undersigned and all related parties owned ten or fewer mining claims, mill, or tunnel sites located and maintained on Federal lands in the United States of America on September 1, 2011
3. The undersigned have performed the assessment work required by law for each mining claim listed prior to filing this waiver and understand that by filing this form; an affidavit of assessment work must be recorded by the December 30th following the filing of this waiver.
4. The undersigned understand that if the assessment work obligation has not yet come due under 30 U.S.C. 28 (for those claims in their first assessment year only); a notice of intent to hold reciting this condition must be recorded by the December 30th following the filing of this waiver.
5. The undersigned understand that mill and tunnel sites may also be listed upon this waiver and be waived from payment of the maintenance fee; and that a notice of intent to hold for these sites is required to be recorded by the December 30th immediately following the filing of this waiver.
6. The undersigned understand and acknowledge that pursuant to 43 U.S.C. 1212 and 18 U.S.C. 1001; the filing or recording of a false, fictitious, or fraudulent document with the Bureau of Land Management may result in a fine of up to \$250,000, a prison term not to exceed five years, or both.
7. The mining claims, mill or tunnel sites for which this waiver from payment of the maintenance fees is requested are:

CLAIM OR SITE NAME	BLM RECORDATION SERIAL NUMBER
1. LOST GULCH #1 ✓	amc 43477
2. LOST GULCH #2	amc 43478
3. LOST GULCH #3	AMC 43479
4. LOST GULCH #4	AMC 43480
5. LOST GULCH #5	AMC 43481
6. LOST GULCH #6	AMC 43482
7. LOST GULCH #7	AMC 43483
8.	
9.	
10.	

The owner(s) (claimants) of the above mining claims and sites are:

Burnelle Nichols Trust  
(Owner's Name - Please Print)

4663 E. Kelly Drive  
(Street or P.O. Box)

Gilbert      AZ      85234  
(City)      (State)      (Zip Code)

*Misty Michael Stouter*  
(Owner's Signature)  
*Christy L. Noah, Trustee*

(Owner's Name - Please Print)

(Owner's Signature)

(Street or P.O. Box)

(City)      (State)      (Zip Code)

(Owner's Name - Please Print)

(Owner's Signature)

(Street or P.O. Box)

(City)      (State)      (Zip Code)

PHOENIX, ARIZONA  
2011 AUG 25 P 1:15  
RECEIVED  
BLM AZ STATE OFFICE

When Recorded Return Document to:

Christy Noah  
3586 US Hwy 60  
Miami, AZ 85539

Check here is this is a change of address.

Telephone: 928-473-2484

E-mail address: christynoah@cableone.net

**AFFIDAVIT OF PERFORMANCE OF ANNUAL WORK**

1. State of Arizona, County of Gila ss:

2. I (Name) Monty Nichols

3. Reside at (Address) 11089 E. Hummingbird Lane

City Gold Canyon County Pinal

RECEIVED  
STATE OFFICE  
2011 AUG 25 P 1:16  
PHOENIX, ARIZONA  
B.L.M.  
Date  
Stamp

State AZ Zip 85218 being duly sworn, depose and say that I am a citizen of the United States, more than eighteen years of age, and that all of the facts set forth in this affidavit, subject to the provisions and penalties of 18 U.S.C. 1001 pertaining to the filing of false, fictitious, or fraudulent statements with the United States, are true and correct according to the best of my knowledge, information and belief. Burnelle Nichols Trust,

4. Owner's name and address (If not shown in Items 1-3 above). Monty Nichols & Christy Noah, Trustees

*New Address* → 3586 US Hwy 60 Miami AZ 85539

5. That I am personally acquainted with the mining claim(s). The work and improvements were made by and at the expense of the owner(s) of said claim(s). Said contiguous group of claims, listed on this document, are situated in the

Globe (optional) Mining District; Gila County, Arizona.

Line No.	AMC NUMBER	CLAIM/SITE NAME	COUNTY RECORDER DATA (If available)	TWP	RNG	SEC
1	AMC43477	LOST GULCH #1	Book 154 P 443	1N	15E	18
2	AMC43478	LOST GULCH #2	Book 154 P 444	1N	15E	18
3	AMC43479	LOST GULCH #3	Book 154 P 445	1N	14E	13
4	AMC43480	LOST GULCH #4	Book 154 P 446	1N	15E	13&18
5	AMC 43481	LOST GULCH #5	Book 154 P 447	1N	15E	18
6	AMC43482	LOST GULCH #6	Book 154 P 448	1N	14E	13

Form: MCF108  
Revised Jan. 2006  
Page 1 of 2

ENTERED INTO COMPUTER

9/8/11 AT

RECEIVED  
 ARIZONA STATE OFFICE  
 PHOENIX, ARIZONA  
 2011 AUG 25 P 1:16  
 BLM  
 Date  
 Stamp

7	AMC43483	LOST GULCH #7	Book 344 P 530	1N	15E	13&18
8						
9						
10						

6. That between the dates starting at 12 o'clock noon on September 1, 20 10 and ending at 12 o'clock noon on September 1, 20 11 at least \$ 1,050.00 dollars worth of work and improvements were done and performed upon said claim(s) or upon one or more of a contiguous group of claims for the benefit of all, wholly or partly outside of a contiguous group of claims for the benefit of all, not including the location work.

7. That the following persons were employed to perform the work and improvements described herein: Monty Nichols & Jimbo Nichols

8. That the work and improvements performed were: Repaired washed out roads and berms.

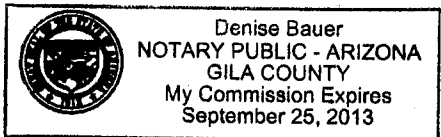
9. Dated: 8/23/11 Signature: Monty Nichols

SUBSCRIBED AND SWORN TO before me, a Notary Public, this 23 day of August 20 11

By: MONTY NICHOLS

Notary Public Denise Bauer

My Commission Expires Sept. 25, 2013



Bureau of Land Management  
 Arizona State Office  
[www.az.blm.gov](http://www.az.blm.gov)

No. of Claims: 7 x \$10 = 70.00  
 Check No.: 15060 Init. EBG  
 Receipt No.: 2415415  
 For BLM Use Only

**CERTIFICATION OF VITAL RECORD**

**STATE OF ARIZONA**

STATE OF ARIZONA  
DEPARTMENT OF HEALTH SERVICES - OFFICE OF VITAL RECORDS  
CERTIFICATE OF DEATH

State File NO. 102-2011-016265

1. DECEDENT'S LEGAL NAME (FIRST, MIDDLE, LAST) <b>BURNELLE ROSE NICHOLS</b>				2. AKA'S (IF ANY)				3. DATE OF DEATH <b>APRIL 24, 2011</b>									
4. SEX <b>FEMALE</b>		5. SOCIAL SECURITY NUMBER		6. DATE OF BIRTH <b>07-02-1927</b>		7. AGE <b>83</b>		8. MONTHS		9. DAYS		10. HOURS		11. MINUTES			
12. PLACE OF DEATH - HOSPITAL: <input type="checkbox"/> INPATIENT <input type="checkbox"/> E.R./OUTPATIENT <input type="checkbox"/> DEAD ON ARRIVAL				13. PLACE OF DEATH - OTHER THAN HOSPITAL: <input type="checkbox"/> NURSING HOME OR LONG TERM CARE FACILITY <input type="checkbox"/> RESIDENCE <input checked="" type="checkbox"/> HOSPICE FACILITY <input type="checkbox"/> OTHER													
14. FACILITY NAME (OR STREET ADDRESS IF NOT A FACILITY): <b>HOSPICE OF THE VALLEY - ARBOR PCU</b>								15. CITY, TOWN & ZIP CODE OR LOCATION OF DEATH <b>MESA 85206</b>				18. COUNTY OF DEATH <b>MARICOPA</b>					
17. BIRTHPLACE (CITY AND STATE OR FOREIGN COUNTRY) <b>TECUMSEH, MISSOURI</b>						18. MARITAL STATUS AT TIME OF DEATH <b>WIDOWED</b>				19. NAME OF SURVIVING SPOUSE (MAIDEN NAME IF WIFE)							
20. DECEDENT'S USUAL RESIDENCE STREET ADDRESS: <b>4663 E KELLY DR,</b>				21. CITY AND COUNTY: <b>GILBERT, MARICOPA</b>				22. STATE <b>ARIZONA</b>		23. ZIP CODE <b>85234</b>		24. EVER IN THE ARMED FORCES <b>NO</b>					
25. WAS DECEDENT OF HISPANIC ORIGIN? <input checked="" type="checkbox"/> NO, NOT SPANISH, HISPANIC OR LATINO <input type="checkbox"/> YES, MEXICAN, MEXICAN AMERICAN, CHICANO <input type="checkbox"/> YES, PUERTO RICAN <input type="checkbox"/> YES, CUBAN <input type="checkbox"/> YES, OTHER (SPECIFY)  <input type="checkbox"/> UNKNOWN				26. DECEDENT'S RACE(S): <input checked="" type="checkbox"/> WHITE <input type="checkbox"/> BLACK, AFRICAN AMERICAN <input type="checkbox"/> NATIVE HAWAIIAN <input type="checkbox"/> ASIAN INDIAN <input type="checkbox"/> CHINESE <input type="checkbox"/> FILIPINO <input type="checkbox"/> JAPANESE <input type="checkbox"/> GUAMANIAN OR CHAMORRO <input type="checkbox"/> KOREAN <input type="checkbox"/> VIETNAMESE <input type="checkbox"/> SAMOAN <input type="checkbox"/> AMERICAN INDIAN OR ALASKA NATIVE  <input type="checkbox"/> OTHER ASIAN (SPECIFY) <input type="checkbox"/> OTHER PACIFIC ISLANDER (SPECIFY) <input type="checkbox"/> OTHER (SPECIFY)  <input type="checkbox"/> UNKNOWN				27. IF AMERICAN INDIAN OR ALASKA NATIVE SPECIFY UP TO 4 TRIBES. PRIMARY OR ENROLLED TRIBE:  ADDITIONAL TRIBE:  ADDITIONAL TRIBE:  ADDITIONAL TRIBE:									
28. OCCUPATION: <b>OFFICE MANAGER</b>				29. FATHER'S NAME (FIRST, MIDDLE, LAST) <b>FRED FRAZIER</b>				30. MOTHER'S NAME (FIRST, MIDDLE, & LAST NAME PRIOR TO FIRST MARRIAGE) <b>ALORTHA MORRISON</b>									
31. INFORMANT'S NAME <b>CHRISTY NOAH</b>				32. RELATIONSHIP <b>DAUGHTER</b>				33. INFORMANT'S MAILING ADDRESS: <b>P.O. BOX 2890, CLAYPOOL, ARIZONA 85532</b>									
34. NAME AND ADDRESS OF FUNERAL FACILITY: <b>MILES FUNERAL SERVICES GLOBE 237 S. SUTHERLAND ST. GLOBE, AZ</b>								35. FUNERAL DIRECTOR: <b>JERRY W WARREN, FUNERAL DIRECTOR</b>				36. LICENSE NUMBER: <b>F0391</b>					
37. METHOD(S) OF DISPOSITION: <b>BURIAL</b>				38. NAME AND LOCATION OF 1st DISPOSITION FACILITY: <b>GLOBE CEMETERY, GLOBE, ARIZONA</b>				39. NAME AND LOCATION OF 2nd DISPOSITION FACILITY: <b>NONE</b>									
<b>MEDICAL CERTIFICATION SECTION CAUSE OF DEATH PART I</b>																	
IMMEDIATE CAUSE OF DEATH		40. A <b>ACUTE LEUKEMIA MYELOMONOCYTIC</b>				41. APPROXIMATE INTERVAL: <b>DAYS</b>											
DUE TO OR AS A CONSEQUENCE OF:		42. B				43. APPROXIMATE INTERVAL:											
DUE TO OR AS A CONSEQUENCE OF:		44. C				45. APPROXIMATE INTERVAL:											
DUE TO OR AS A CONSEQUENCE OF:		48. D				47. APPROXIMATE INTERVAL:											
<b>CAUSE OF DEATH PART II</b>																	
48. OTHER SIGNIFICANT CONDITIONS CONTRIBUTING TO DEATH BUT NOT RESULTING IN THE UNDERLYING CAUSES GIVEN ABOVE:								49. INJURY? <b>NO</b>		50. INJURY AT WORK? <b>NO</b>		51. MANNER OF DEATH <b>NATURAL DEATH</b>		52. TIME OF DEATH <b>2320</b>			
								53. WAS AN AUTOPSY PERFORMED? <b>NO</b>		54. WERE AUTOPSY FINDINGS AVAILABLE TO COMPLETE THE CAUSE OF DEATH?							
<b>CAUSE AND MANNER OF DEATH CERTIFICATION</b>																	
<input checked="" type="checkbox"/> Certifying Physician/Nurse Practitioner/Physician's Assistant - To the best of my knowledge, death occurred due to the cause(s) and manner stated.				55. NAME OF PERSON COMPLETING CAUSE OF DEATH: <b>JUANITA M. SAPP, M.D.</b>				56. DATE CERTIFIED: <b>04-25-2011</b>									
<input type="checkbox"/> Medical Examiner/Tribal Law Enforcement Authority - On the basis of examination, and/or investigation, in my opinion, death occurred at the time, date, and place, and due to the cause(s) and manner stated.				57. CERTIFIER'S ADDRESS: <b>1516 EAST FLOWER STREET PHOENIX, AZ 85014</b>				58. NAME OF REGISTRAR: <b>MICHELE CASTANEDA-MARTINEZ</b>				59. DATE REGISTERED: <b>05-02-2011</b>					

Date Issued: 05-03-2011

ARIZONA

*Patricia Adams*

PATRICIA ADAMS  
ASSISTANT STATE REGISTRAR

This is a true certification of the facts on file with the OFFICE OF VITAL RECORDS, ARIZONA DEPARTMENT OF HEALTH SERVICES, PHOENIX, ARIZONA.  
Revised 04/2010

This copy not valid unless prepared on a form displaying the State Seal and impressed with the raised seal of the issuing agency.

ANY ALTERATION OR ERASURE VOIDS THIS DOCUMENT

Arizona  
Department of  
Health Services

86-63-4065

**TRUST AGREEMENT  
ESTABLISHING THE  
CHARLIE and BURNELLE NICHOLS  
REVOCABLE TRUST OF 1993**

**BETWEEN**

**CHARLIE BERT NICHOLS**

**and**

**BURNELLE ROSE NICHOLS,**

**as "Settlers",**

**and**

**Charlie Bert Nichols**

**and**

**Burnelle Rose Nichols,**

**as "Trustees"**

PHOENIX, ARIZONA

2011 AUG 25 P 1:16

RECEIVED  
CLERK OF SUPERIOR COURT  
PHOENIX, ARIZONA

**CHARLIE AND BURNELLE NICHOLS  
REVOCABLE TRUST OF 1993**

**TABLE OF CONTENTS**

---

**ARTICLE 1**

**ADMINISTRATION DURING JOINT LIFETIMES** . . . . . 1

1.1 Initial Principal and Additions . . . . . 1

1.2 Income . . . . . 1

1.3 Principal . . . . . 1

1.4 Revocability . . . . . 1

1.5 Incapacity of a Settlor . . . . . 2

**ARTICLE 2**

**ADMINISTRATION UPON DEATH OF A SETTLOR** . . . . . 2

2.1 Distribution of the Trust Estate . . . . . 2

2.2 Surviving Settlor's Property. . . . . 2

2.3 Deceased Settlor's Property . . . . . 2

2.4 Distribution Valuation . . . . . 4

2.5 Qualification for Marital Deduction . . . . . 5

**ARTICLE 3**

**SURVIVOR'S TRUST** . . . . . 5

3.1 Income Distributions . . . . . 5

3.2 Principal Distributions . . . . . 5

3.3 Right to Withdraw . . . . . 5

3.4 General Testamentary Power of Appointment . . . . . 5

3.5 Default in Exercise of Power of Appointment . . . . . 5

**ARTICLE 4**

**DECEDENT'S TRUST** . . . . . 6

4.1 Income Distributions . . . . . 6

4.2 Principal Distributions . . . . . 6

4.3 Special Testamentary Power of Appointment . . . . . 7

4.4 Default in Exercise of Appointment. . . . . 7

**ARTICLE 5**

**DISTRIBUTION QUALIFICATIONS** . . . . . 7

5.1 Distributions Subject to Trust . . . . . 7

5.2 Failure of Beneficiaries . . . . . 7

5.3 Postponement of Possession . . . . . 7

5.4 Receipts and Release . . . . . 8

RECEIVED  
 IN THE CLERK'S OFFICE  
 2001 AUG 25 P 1:16  
 PHOENIX, ARIZONA

**ARTICLE 6  
TRUST ADMINISTRATION**

6.1	Trustees' Powers	8
6.2	Certain Government Securities	11
6.3	Reliance On Trustees' Authority by Third Parties	11
6.4	Authenticity and Notices	11
6.5	Division of any Trust	11
6.6	Records and Accountings	11
6.7	Restriction on Discretion of Individual Trustees	12
6.8	Acts of Co-Trustees	12
6.9	Majority Rule	12
6.10	Powers of Appointment	12

**ARTICLE 7  
TRUSTEES**

7.1	Trustee Succession	12
7.2	Bond	12
7.3	Resignation or Removal of any of the Trustees	12
7.4	Rights and Immunities of Successor Trustees	13
7.5	Compensation of Trustees	13

**ARTICLE 8  
MISCELLANEOUS PROVISIONS**

8.1	Definitions	13
8.2	Spendthrift	14
8.3	Certified Copy of Trust	14
8.4	Rule Against Perpetuities	14
8.5	Income Distributions on Termination of Beneficial Interest	14
8.6	Disclaimers	14
8.7	Tax Elections	14
8.8	Simultaneous Death	15
8.9	Governing Law	15

NOTE

Neither this table of contents nor the titles preceding the parts of this instrument constitute part of the instrument. They have been included only for the convenience of those who may have occasion to consult this instrument.

RECEIVED  
INSTRUMENT OFFICE  
2011 AUG 25 P 1:16  
PHOENIX, ARIZONA



**6.7 Restriction on Discretion of Individual Trustees.** No individual Trustee, other than surviving Settlor, shall participate in the exercise of any discretion concerning distributions of income or principal or the making of loans to himself or herself or to any person whom he or she has a legal obligation to support.

**6.8 Acts of Co-Trustees.** Any individual serving as one of the Trustees, by notice in writing to any other Trustees then serving, may for any period or periods delegate all or any of his or her powers and duties hereunder to such co-Trustees. Any person may rely on the written certification of a co-Trustee that the co-Trustee has the power to act without the concurrence of any other Trustee.

**6.9 Majority Rule.** In the event that there is more than one Trustee acting under this Trust, a majority of the Trustees may take any action authorized herein. If the Trustees are evenly divided, FREDERICK CLELLE FRAZIER shall have authority to determine which Trustee's decision shall control. No non-participating or dissenting Trustee shall be liable on account of any action of the participating Trustees.

**6.10 Powers of Appointment.** For purposes of determining whether a testamentary power of appointment granted hereunder has been effectively exercised, the Trustees may rely upon the document(s) that the Trustees shall determine to be the last valid Will of the power holder, regardless of whether it has been admitted to probate. The Trustees may assume that the power holder has died intestate if the Trustees have not received any written notice of a Will within three months after such individual's death.

## ARTICLE 7 TRUSTEES

**7.1 Trustee Succession.** CHARLIE BERT NICHOLS and BURNELLE ROSE NICHOLS are the initial Trustees of this Trust. If for any reason either of them cease to act as Trustee, the other shall serve as sole successor Trustee. If both of them cease to act as Trustee, MONTY PAT NICHOLS and CHRISTY LYNN NOAH shall serve as successor Trustees. If for any reason MONTY PAT NICHOLS or CHRISTY LYNN NOAH cease to act as Trustee, the other shall serve as sole successor Trustee.

**7.2 Bond.** The Trustees shall not be required to furnish any bond or security for the performance of their duties hereunder unless the instrument of appointment expressly provides otherwise.

**7.3 Resignation or Removal of any of the Trustees.** Any Trustee may resign at any time by giving 30 days' written notice to each beneficiary then entitled to receive or have the benefit of the income from the trust. Any Trustee may be removed upon 30 days written notice by the sole beneficiary or a majority in interest of the beneficiaries then entitled to receive or have the benefit of the income from the trust. In case of the resignation, removal, refusal or inability to act of any Trustees acting or appointed to act hereunder and if no successor Trustee

RECEIVED  
MAY 25 P 1:15  
COUNTY CLERK, ARIZONA

**United States Department of the Interior**  
**Bureau of Land Management**  
 LANDS/RECREATION & PLANNING  
 ONE N CENTRAL AVE  
 PHOENIX, AZ 85004 -2203  
 Phone: 602-417-9200

Receipt

No: 2415415

<b>Transaction #:</b> 2490791	
<b>Date of Transaction:</b> 08/25/2011	
CUSTOMER:	
BURNELLE NICHOLS TRUST 3586 E HIGHWAY 60 MIAMI,AZ 85539-9776 US	

LINE #	QTY	DESCRIPTION	REMARKS	UNIT PRICE	TOTAL
1	1.00	LOCATABLE MINERALS / MINING CLAIMS- NOT NEW-UNADJUD,ONE AUTH NO. ONLY / MINING CLAIM MONEY RECEIVED CASES: AMC43477/\$70.00	2011 POL & 2012 WAIV (7)	- n/a -	70.00
<b>TOTAL:</b>					<b>\$70.00</b>

PAYMENT INFORMATION			
1	AMOUNT:	70.00	POSTMARKED: N/A
	TYPE:	CHECK	RECEIVED: 08/25/2011
	CHECK NO:	15060	
	NAME:	BURNELLE NICHOLS TRUST NICHOLS & NOAH, TRUSTEES, MONTY GLOBE AZ 85501 US	

REMARKS

This receipt was generated by the automated BLM Collections and Billing System and is a paper representation of a portion of the official electronic record contained therein.

UNITED STATES DEPARTMENT OF THE INTERIOR  
BUREAU OF LAND MANAGEMENT

Amc 43477

MAINTENANCE FEE WAIVER CERTIFICATION  
SEE INSTRUCTIONS ON REVERSE

FORM APPROVED  
OMB NO. 1004-0114  
Expires: February 28, 2010

ESG

445

1. This small miner waiver is filed for the assessment year beginning at noon on September 1, 2011 and ending at noon on September 1, 2012
2. The undersigned and all related parties owned ten or fewer mining claims, mill, or tunnel sites located and maintained on Federal lands in the United States of America on September 1, 2011
3. The undersigned have performed the assessment work required by law for each mining claim listed prior to filing this waiver and understand that by filing this form; an affidavit of assessment work must be recorded by the December 30th following the filing of this waiver.
4. The undersigned understand that if the assessment work obligation has not yet come due under 30 U.S.C. 28 (for those claims in their first assessment year only); a notice of intent to hold reciting this condition must be recorded by the December 30th following the filing of this waiver.
5. The undersigned understand that mill and tunnel sites may also be listed upon this waiver and be waived from payment of the maintenance fee; and that a notice of intent to hold for these sites is required to be recorded by the December 30th immediately following the filing of this waiver.
6. The undersigned understand and acknowledge that pursuant to 43 U.S.C. 1212 and 18 U.S.C. 1001; the filing or recording of a false, fictitious, or fraudulent document with the Bureau of Land Management may result in a fine of up to \$250,000, a prison term not to exceed five years, or both.
7. The mining claims, mill or tunnel sites for which this waiver from payment of the maintenance fees is requested are:

CLAIM OR SITE NAME	BLM RECORDATION SERIAL NUMBER
1. GOLD HILL	AMC 43487
2. GOLD HILL EXTENSTION	AMC 43488
3. TEDDY	AMC 43489
4. BONANZA	AMC 43490
5. LOST GULCH #8	AMC 43484
6. LOST GULCH # 9	AMC43485
7. LOST GULCH # 10	AMC43486
8.	
9.	
10.	

The owner(s) (claimants) of the above mining claims and sites are:

CHRISTY NOAH

(Owner's Name - Please Print)

P.O. BOX 2890

(Street or P.O. Box)

CLAYPOOL

(City)

(State)

85532

(Zip Code)

*Christy L. Noah*  
(Owner's Signature)

(Owner's Name - Please Print)

(Street or P.O. Box)

(City)

(State)

(Zip Code)

(Owner's Signature)

(Owner's Name - Please Print)

(Street or P.O. Box)

(City)

(State)

(Zip Code)

(Owner's Signature)

(Continued on page 2)

PHOENIX, ARIZONA

2011 AUG 25 P 12:59

RECEIVED  
BLM AZ STATE OFFICE

When Recorded Return Document to:

Christy Noah  
3586 US Hwy 60  
Miami, AZ 85539

Check here is this is a change of address.

Telephone: 928-473-2484

E-mail address: christynoa@cableone.net

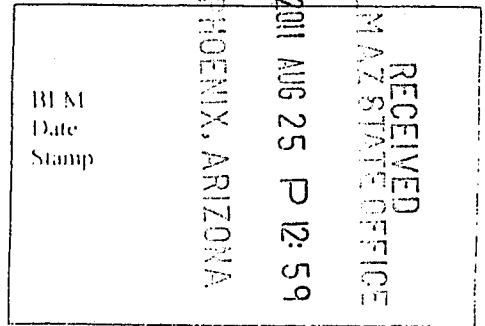
**AFFIDAVIT OF PERFORMANCE OF ANNUAL WORK**

1. State of Arizona, County of Gila ss:

2. I (Name) MONTY NICHOLS

3. Reside at (Address) 11089 E HUMMINGBIRD LANE

City GOLD CANYON County PINAL



State AZ Zip 85218 being duly sworn, depose and say that I am a citizen of the United States, more than eighteen years of age, and that all of the facts set forth in this affidavit, subject to the provisions and penalties of 18 U.S.C. 1001 pertaining to the filing of false, fictitious, or fraudulent statements with the United States, are true and correct according to the best of my knowledge, information and belief.

4. Owner's name and address (If not shown in Items 1-3 above). CHRISTY NOAH

P.O. BOX 2890 CLAYPOOL, AZ 85532

5. That I am personally acquainted with the mining claim(s). The work and improvements were made by and at the expense of the owner(s) of said claim(s). Said contiguous group of claims, listed on this document, are situated in the

GLOBE (optional) Mining District, GILA County, Arizona.

Line No.	AMC NUMBER	CLAIM/SITE NAME	COUNTY RECORDER DATA (If available)	TWP	RNG	SEC
1	AMC43487	GOLD HILL	DOCKET 362 P 820	1N	15E	7&18
2	AMC43488	GOLD HILL EXTENSION	DOCKET 362 P 821	1N	15E	7&18
3	AMC43489	TEDDY	BOOK 154 P 450	1N	14&15E	13&18
4	AMC43490	BONANZA	BOOK 154 P 451	1N	14&15E	13&18
5	AMC43484	LOST GULCH #8	DOCKET 363 P 182	1N	15E	18
6	AMC43485	LOST GULCH # 9	DOCKET 363 P 183	1N	15E	18

ENTERED INTO COMPUTER

9/8/11 AT

AFFIDAVIT OF PERFORMANCE OF ANNUAL WORK – page 2

RECEIVED  
BLM ARIZONA STATE OFFICE  
PHOENIX, ARIZONA  
2011 AUG 25 P 12:59  
BLM  
Date  
Stamp

7	AMC43486	LOST GULCH #10	DOCKET 363 P 359	1N	15E	18
8						
9						
10						

6. That between the dates starting at 12 o'clock noon on September 1, 2010 and ending at 12 o'clock noon on September 1, 2011 at least \$ \$1,050.00 dollars worth of work and improvements were done and performed upon said claim(s) or upon one or more of a contiguous group of claims for the benefit of all, wholly or partly outside of a contiguous group of claims for the benefit of all, not including the location work.

7. That the following persons were employed to perform the work and improvements described herein: Monty Nichols & Jimbo Nichols

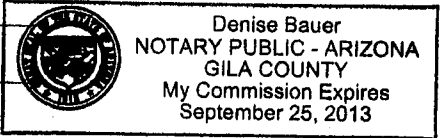
8. That the work and improvements performed were: Repaired washed out roads and berms.

9. Dated: 8/23/11 Signature: Monty Nichols

SUBSCRIBED AND SWORN TO before me, a Notary Public, this 23 day of August 2011

By: MONTY NICHOLS  
Notary Public Denise Bauer

My Commission Expires Sept. 25, 2013



Bureau of Land Management  
Arizona State Office  
[www.az.blm.gov](http://www.az.blm.gov)

No. of Claims: 7 x \$10 = 70.00  
Check No.: 15059 Init. SB  
Receipt No.: 2415381  
For BLM Use Only

**United States Department of the Interior**  
**Bureau of Land Management**  
 LANDS/RECREATION & PLANNING  
 ONE N CENTRAL AVE  
 PHOENIX, AZ 85004 -2203  
 Phone: 602-417-9200

Receipt

No: 2415381

<b>Transaction #:</b> 2490755	
<b>Date of Transaction:</b> 08/25/2011	
CUSTOMER:	
CHRISTY NOAH PO BOX 2890 CLAYPOOL, AZ 85532-2890 US	

LINE #	QTY	DESCRIPTION	REMARKS	UNIT PRICE	TOTAL
1	1.00	LOCATABLE MINERALS / MINING CLAIMS- NOT NEW-UNADJUD, ONE AUTH NO. ONLY / MINING CLAIM MONEY RECEIVED CASES: AMC43487/\$70.00	2011 POL & 2012 MAINT (7)	- n/a -	70.00
<b>TOTAL:</b>					<b>\$70.00</b>

PAYMENT INFORMATION			
1	AMOUNT:	70.00	POSTMARKED: N/A
	TYPE:	CHECK	RECEIVED: 08/25/2011
	CHECK NO:	15059	
	NAME:	SLEEPING BEAUTY TURQUOISE 200 W ASH ST GLOBE AZ 85501 US	

REMARKS

This receipt was generated by the automated BLM Collections and Billing System and is a paper representation of a portion of the official electronic record contained therein.

UNITED STATES DEPARTMENT OF THE INTERIOR  
BUREAU OF LAND MANAGEMENT

AMC 43477

(401)

MAINTENANCE FEE WAIVER CERTIFICATION

SEE INSTRUCTIONS ON REVERSE

FORM APPROVED  
OMB NO. 1004-0114  
Expires: February 28, 2010

*(Handwritten initials)*

1. This small miner waiver is filed for the assessment year beginning at noon on September 1, 2010 and ending at noon on September 1, 2011.
2. The undersigned and all related parties owned ten or fewer mining claims, mill, or tunnel sites located and maintained on Federal lands in the United States of America on September 1, 2010
3. The undersigned have performed the assessment work **required by law** for each mining claim listed **prior to filing this waiver** and understand that by filing this form; an affidavit of assessment work **must** be recorded by the December 30th following the filing of this waiver.
4. The undersigned understand that if the assessment work obligation has not yet come due under 30 U.S.C. 28 (for those claims in their first assessment year only); a notice of intent to hold reciting this condition **must** be recorded by the December 30th following the filing of this waiver.
5. The undersigned understand that mill and tunnel sites may also be listed upon this waiver and be waived from payment of the maintenance fee; and that a notice of intent to hold for these sites is required to be recorded by the December 30th immediately following the filing of this waiver.
6. The undersigned understand and acknowledge that pursuant to 43 U.S.C. 1212 and 18 U.S.C. 1001; the filing or recording of a false, fictitious, or fraudulent document with the Bureau of Land Management may result in a fine of up to \$250,000, a prison term not to exceed five years, or both.
7. The mining claims, mill or tunnel sites for which this waiver from payment of the maintenance fees is requested are:

CLAIM OR SITE NAME	BLM RECORDATION SERIAL NUMBER
1. GOLD HILL	AMC 43487
2. GOLD HILL EXTENSION	AMC 43488
3. TEDDY	AMC 43489
4. BONANZA	AMC 43490
5. LOST GULCH #8	AMC 43484
6. LOST GULCH # 9	AMC43485
7. LOST GULCH # 10	AMC43486
8.	
9.	
10.	

The owner(s) (claimants) of the above mining claims and sites are:

CHRISTY NOAH

(Owner's Name - Please Print)

P.O. BOX 2890

(Street or P.O. Box)  
AZ

CLAYPOOL

(City)

(State)

85532

(Zip Code)

*Christy L. Noah*  
(Owner's Signature)

(Owner's Name - Please Print)

(Street or P.O. Box)

(City)

(State)

(Zip Code)

(Owner's Signature)

(Owner's Name - Please Print)

(Street or P.O. Box)

(City)

(State)

(Zip Code)

(Owner's Signature)

RECEIVED  
BLM AZ STATE OFFICE  
2010 AUG 24 P 4: 11  
PHOENIX, ARIZONA

(Continued on page 2)

9/13/2010 TS  
ENTERED INTO COMPUTER

When Recorded Return Document to:

BURNELLE NICHOLS  
4663 E KELLY DRIVE  
GILBERT, AZ 85234

Check here is this is a change of address.

Telephone: 480-924-8988

E-mail address: burnelle@cox.net


**AFFIDAVIT OF PERFORMANCE OF ANNUAL WORK**

1. State of Arizona, County of Gila ss:

2. I (Name) MONTY NICHOLS

3. Reside at (Address) 11089 E HUMMINGBIRD LANE

City GOLD CANYON County PINAL



State AZ Zip 85218 being duly sworn, depose and say that I am a citizen of the United States, more than eighteen years of age, and that all of the facts set forth in this affidavit, subject to the provisions and penalties of 18 U.S.C. 1001 pertaining to the filing of false, fictitious, or fraudulent statements with the United States, are true and correct according to the best of my knowledge, information and belief.

4. Owner's name and address (If not shown in Items 1-3 above), CHRISTY NOAH  
P.O. BOX 2890 CLAYPOOL, AZ 85532

5. That I am personally acquainted with the mining claim(s). The work and improvements were made by and at the expense of the owner(s) of said claim(s). Said contiguous group of claims, listed on this document, are situated in the GLOBE (optional) Mining District, GILA County, Arizona.

Line No.	AMC NUMBER	CLAIM/SITE NAME	COUNTY RECORDER DATA (If available)	TWP	RNG	SEC
1	AMC43487	GOLD HILL	DOCKET 362 P 820	1N	15E	7&18
2	AMC43488	GOLD HILL EXTENSION	DOCKET 362 P 821	1N	15E	7&18
3	AMC43489	TEDDY	BOOK 154 P 450	1N	14&15E	13&18
4	AMC43490	BONANZA	BOOK 154 P 451	1N	14&15E	13&18
5	AMC43484	LOST GULCH #8	DOCKET 363 P 182	1N	15E	18
6	AMC43485	LOST GULCH # 9	DOCKET 363 P 183	1N	15E	18

9/13/2010 TS

ENTERED INTO COMPUTER



RECEIVED  
 BLM AZ STATE OFFICE  
 PHOENIX, ARIZONA  
 2010 AUG 24 P 4: 11  
 BLM  
 Date  
 Stamp

7	AMC43486	LOST GULCH #10	DOCKET 363 P 359	1N	15E	18
8						
9						
10						

6. That between the dates starting at 12 o'clock noon on September 1, 20 09 and ending at 12 o'clock noon on September 1, 20 10 at least \$ 1050.00 dollars worth of work and improvements were done and performed upon said claim(s) or upon one or more of a contiguous group of claims for the benefit of all, wholly or partly outside of a contiguous group of claims for the benefit of all, not including the location work.

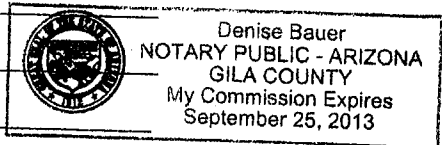
7. That the following persons were employed to perform the work and improvements described herein: Monty Nichols and Jim Nichols

8. That the work and improvements performed were: Closed in Mining Drifts

9. Dated: \_\_\_\_\_ Signature: Monty Nichols

SUBSCRIBED AND SWORN TO before me, a Notary Public, this 19 day of AUG 2010

By: Monty Nichols  
 Notary Public Denise Bauer  
 My Commission Expires 9-25-2013



Bureau of Land Management  
 Arizona State Office  
[www.az.blm.gov](http://www.az.blm.gov)

No. of Claims: 7 x \$10 = \$70.00  
 Check No.: 14506 Init. D.B.  
 Receipt No.: 2199190  
 For BLM Use Only

**United States Department of the Interior**  
**Bureau of Land Management**  
 LANDS/RECREATION & PLANNING  
 ONE N CENTRAL AVE  
 PHOENIX, AZ 85004 -2203  
 Phone:

Receipt

No: 2199190

<b>Transaction #:</b> 2269105	
<b>Date of Transaction:</b> 08/24/2010	
<b>CUSTOMER:</b>	MONTY NICHOLS 11089 E HUMMINGBIRD LN GOLD CANYON, AZ 85218-9835 US

LINE #	QTY	DESCRIPTION	REMARKS	UNIT PRICE	TOTAL
1	1.00	LOCATABLE MINERALS / MINING CLAIMS-NOT NEW-UNADJUD, ONE AUTH NO. ONLY / MINING CLAIM MONEY RECEIVED CASES: AMC43487/\$70.00	POL (7) 2010 / MAINT WAIVER (10) 2011	- n/a -	70.00
<b>TOTAL:</b>					<b>\$70.00</b>

PAYMENT INFORMATION			
1	AMOUNT:	70.00	POSTMARKED: N/A
	TYPE:	CHECK	RECEIVED: 08/24/2010
	CHECK NO:	14506	
	NAME:	NICHOLS, MONTY 11089 E HUMMINGBIRD LN GOLD CANYON AZ 85218-9835 US	

REMARKS

This receipt was generated by the automated BLM Collections and Billing System and is a paper representation of a portion of the official electronic record contained therein.

UNITED STATES  
DEPARTMENT OF THE INTERIOR  
BUREAU OF LAND MANAGEMENT  
MAINTENANCE FEE WAIVER CERTIFICATION

7 A.A. 446

FORM APPROVED  
OMB NO. 1004-0114  
Expires: December 31, 2002

AMC 43477

SEE INSTRUCTIONS ON REVERSE

1. This small miner waiver is filed for the assessment year beginning at noon on September 1, 2010 and ending at noon on September 1, 2011
2. The undersigned and all related parties owned ten or fewer mining claims, mill, or tunnel sites located and maintained on Federal lands in the United States of America on September 1, 2010
3. The undersigned have performed the assessment work **required by law** for each mining claim listed **prior to filing this waiver** and understand that by filing this form; an affidavit of assessment work **must** be recorded by the December 30th following the filing of this waiver.
4. The undersigned understand that if the assessment work obligation has not yet come due under 30 U.S.C. 28 (for those claims in their first assessment year only); a notice of intent to hold reciting this condition **must** be recorded by the December 30th following the filing of this waiver.
5. The undersigned understand that mill and tunnel sites may also be listed upon this waiver and be waived from payment of the maintenance fee; and that a notice of intent to hold for these sites is required to be recorded by the December 30th immediately following the filing of this waiver.
6. The undersigned understand and acknowledge that pursuant to 43 U.S.C. 1212 and 18 U.S.C. 1001; the filing or recording of a false, fictitious, or fraudulent document with the Bureau of Land Management may result in a fine of up to \$250,000, a prison term not to exceed five years, or both.
7. The mining claims, mill or tunnel sites for which this waiver from payment of the maintenance fees is requested are:

CLAIM OR SITE NAME	BLM RECORDATION SERIAL NUMBER
1. LOST GULCH #1	amc 43477
2. LOST GULCH #2	amc 43478
3. LOST GULCH #3	AMC 43479
4. LOST GULCH #4	AMC 43480
5. LOST GULCH #5	AMC 43481
6. LOST GULCH #6	AMC 43482
7. LOST GULCH #7	AMC 43483
8.	
9.	
10.	

The owner(s) (claimants) of the above mining claims and sites are:

Burnelle Nichols Trust  
(Owner's Name - Please Print)

*Burnelle Nichols, Trustee*  
(Owner's Signature)

4663 E. Kelly Drive  
(Street or P.O. Box)

Gilbert AZ 85234  
(City) (State) (Zip Code)

(Owner's Name - Please Print)

(Owner's Signature)

(Street or P.O. Box)

(City) (State) (Zip Code)

(Owner's Name - Please Print)

(Owner's Signature)

(Street or P.O. Box)

(City) (State) (Zip Code)

RECEIVED  
BLM AZ STATE OFFICE  
2010 AUG 24 P. 4: 10  
PHOENIX, ARIZONA

ENTERED IN COMPUTER

RE 9/13/2010

When Recorded Return Document to:

BURNELLE NICHOLS  
4663 E KELLY DRIVE  
GILBERT, AZ 85234

Check here is this is a change of address.

Telephone: 480-924-8988

E-mail address: burnelle@cox.net

**AFFIDAVIT OF PERFORMANCE OF ANNUAL WORK**

1. State of Arizona, County of Gila ss:

2. I (Name) Monty Nichols

3. Reside at (Address) 11089 E. Hummingbird Lane

City Gold Canyon County Pinal

RECEIVED  
 BLM AZ STATE OFFICE  
 PHOENIX, ARIZONA  
 2010 AUG 24 P 4: 14  
 BLM  
 Date  
 Stamp

State AZ Zip 85218 being duly sworn, depose and say that I am a citizen of the United States, more than eighteen years of age, and that all of the facts set forth in this affidavit, subject to the provisions and penalties of 18 U.S.C. 1001 pertaining to the filing of false, fictitious, or fraudulent statements with the United States, are true and correct according to the best of my knowledge, information and belief.

4. Owner's name and address (If not shown in Items 1-3 above). Burnelle Nichols  
4663 E. Kelly Drive Gilbert, AZ 85234

5. That I am personally acquainted with the mining claim(s). The work and improvements were made by and at the expense of the owner(s) of said claim(s). Said contiguous group of claims, listed on this document, are situated in the Globe (optional) Mining District; Gila County, Arizona.

Line No.	AMC NUMBER	CLAIM/SITE NAME	COUNTY RECORDER DATA (If available)	TWP	RNG	SEC
1	AMC43477	LOST GULCH #1	Book 154 P 443	1N	15E	18
2	AMC43478	LOST GULCH #2	Book 154 P 444	1N	15E	18
3	AMC43479	LOST GULCH #3	Book 154 P 445	1N	14E	13
4	AMC43480	LOST GULCH #4	Book 154 P 446	1N	15E	13&18
5	AMC 43481	LOST GULCH #5	Book 154 P 447	1N	15E	18
6	AMC43482	LOST GULCH #6	Book 154 P 448	1N	14E	13

RECORDED  
 9/13/2010

RECEIVED  
 BLM AZ STATE OFFICE  
 2010 AUG 24 P 4: 14  
 PHOENIX, ARIZONA  
 BLM  
 Date  
 Stamp

7	AMC43483	LOST GULCH #7	Book 344 P 530	1N	15E	13&18
8						
9						
10						

6. That between the dates starting at 12 o'clock noon on September 1, 2009 and ending at 12 o'clock noon on September 1, 2010 at least \$ 1050.00 dollars worth of work and improvements were done and performed upon said claim(s) or upon one or more of a contiguous group of claims for the benefit of all, wholly or partly outside of a contiguous group of claims for the benefit of all, not including the location work.


7. That the following persons were employed to perform the work and improvements described herein: Monty Nichols & Jim Nichols

8. That the work and improvements performed were: Repaired washed out roads & refresed waterbars.

9. Dated: \_\_\_\_\_ Signature: Monty Nichols

SUBSCRIBED AND SWORN TO before me, a Notary Public, this 19 day of Aug. 2010

By: Monty Nichols  
 Notary Public Denise Bauer  
 My Commission Expires 9-25-2013


 Denise Bauer  
 NOTARY PUBLIC - ARIZONA  
 GILA COUNTY  
 My Commission Expires  
 September 25, 2013

No. of Claims: 7 x \$10 = 70.00  
 Check No.: 14507 Init. DA  
 Receipt No.: 2199196  
 For BLM Use Only

Bureau of Land Management  
 Arizona State Office  
[www.az.blm.gov](http://www.az.blm.gov)

**United States Department of the Interior**  
**Bureau of Land Management**  
 LANDS/RECREATION & PLANNING  
 ONE N CENTRAL AVE  
 PHOENIX, AZ 85004 -2203  
 Phone:

Receipt

No: 2199196

<b>Transaction #:</b> 2269111	
<b>Date of Transaction:</b> 08/24/2010	
<b>CUSTOMER:</b>	BURNELLE NICHOLS 4663 E KELLY DR GILBERT, AZ 85234-0216 US

LINE #	QTY	DESCRIPTION	REMARKS	UNIT PRICE	TOTAL
1	1.00	LOCATABLE MINERALS / MINING CLAIMS-NOT NEW-UNADJUD, ONE AUTH NO. ONLY / MINING CLAIM MONEY RECEIVED CASES: AMC43477/\$70.00	POL (7) 2010 / MAINT WAIVER (7) 2011	- n/a -	70.00
<b>TOTAL:</b>					<b>\$70.00</b>

PAYMENT INFORMATION			
1	AMOUNT:	70.00	POSTMARKED: N/A
	TYPE:	CHECK	RECEIVED: 08/24/2010
	CHECK NO:	14507	
	NAME:	NICHOLS, BURNELLE 4663 E KELLY DR GILBERT AZ 85234-0216 US	

REMARKS

This receipt was generated by the automated BLM Collections and Billing System and is a paper representation of a portion of the official electronic record contained therein.

276

UNITED STATES DEPARTMENT OF THE INTERIOR  
BUREAU OF LAND MANAGEMENT

MAINTENANCE FEE WAIVER CERTIFICATION

SEE INSTRUCTIONS ON REVERSE

FORM APPROVED  
OMB NO. 1004-0114  
Expires: February 28, 2010

AMC 43477

1. This small miner waiver is filed for the assessment year beginning at noon on September 1, 2009 and ending at noon on September 1, 2010.
2. The undersigned and all related parties own ten or fewer mining claims, mill, or tunnel sites located and maintained on Federal lands in the United States of America on September 1, 2009.
3. The undersigned have performed the assessment work **required by law** for each mining claim listed **prior to filing this waiver** and understand that by filing this form; an affidavit of assessment work **must** be recorded by the December 30th following the filing of this waiver.
4. The undersigned understand that if the assessment work obligation has not yet come due under 30 U.S.C. 28 (for those claims in their first assessment year only); a notice of intent to hold reciting this condition **must** be recorded by the December 30th following the filing of this waiver.
5. The undersigned understand that mill and tunnel sites may also be listed upon this waiver and be waived from payment of the maintenance fee; and that a notice of intent to hold for these sites is required to be recorded by the December 30th immediately following the filing of this waiver.
6. The undersigned understand and acknowledge that pursuant to 43 U.S.C. 1212 and 18 U.S.C. 1001; the filing or recording of a false, fictitious, or fraudulent document with the Bureau of Land Management may result in a fine of up to \$250,000, a prison term not to exceed five years, or both.
7. The mining claims, mill or tunnel sites for which this waiver from payment of the maintenance fees is requested are:

CLAIM OR SITE NAME	BLM RECORDATION SERIAL NUMBER
1. LOST GULCH #1	AMC 43477
2. LOST GULCH #2	AMC43478
3. LOST GULCH #3	AMC 43479
4. LOST GULCH #4	AMC 43480
5. LOST GULCH #5	AMC 43481
6. LOST GULCH # 6	AMC 43482
7. LOST GULCH # 7	AMC 43483
8.	
9.	
10.	

The owner(s) (claimants) of the above mining claims and sites are:

BURNELLE NICHOLS

(Owner's Name - Please Print)

4663 E KELLY DR

*Burnelle Nichols*  
(Owner's Signature)

GILBERT (Street or P.O. Box) 85234  
AZ

(City) (State) (Zip Code)

(Owner's Name - Please Print)

(Owner's Signature)

(Street or P.O. Box)

(City) (State) (Zip Code)

(Owner's Name - Please Print)

(Owner's Signature)

(Street or P.O. Box)

(City) (State) (Zip Code)

(Continued on page 2)

Waiver was accepted

ENTERED IN COMPUTER

RZ 9/28/09

7/5C

(Owner's Name - Please Print)	(Owner's Signature)
(Street or P.O. Box)	(City) (State) (Zip Code)
(Owner's Name - Please Print)	(Owner's Signature)
(Street or P.O. Box)	(City) (State) (Zip Code)
(Owner's Name - Please Print)	(Owner's Signature)
(Street or P.O. Box)	(City) (State) (Zip Code)
(Owner's Name - Please Print)	(Owner's Signature)
(Street or P.O. Box)	(City) (State) (Zip Code)

**INSTRUCTIONS**

- |  |   |
|--|---|
| <ol style="list-style-type: none"> <li>1. This certification is made under the provisions of § 1744 of Title 43 and § 28-28k of Title 30 of the United States Code; and the regulations thereunder (43 CFR Part 3830).</li> <li>2. The claimant(s) <b>must</b> fill in the dates in paragraph 1 for the beginning and ending of the assessment year for which this waiver is sought.</li> <li>3. The claimant(s) <b>must</b> fill in the date in paragraph 2 for the beginning of the assessment year for which this waiver is sought.</li> <li>4. All claim and site names and Bureau of Land Management (BLM) serial numbers <b>must</b> be listed for the mining claims, mill sites, and tunnel sites for which the waiver is sought.</li> <li>5. All owners of the mining claims, mill sites, and tunnel sites and their addresses <b>must</b> be given.</li> <li>6. This waiver form <b>must</b> be signed by all the claimants or their designated agent, in original form. If an agent is designated, a notarized designation of agent, signed by all of the claimants with proper address given, <b>must</b> be submitted with this waiver.</li> </ol> | <ol style="list-style-type: none"> <li>7. This form <b>must</b> be filed no later than September 1st for the upcoming assessment year in the BLM State Office where the mining claims or sites are recorded, or the waiver cannot be granted by the BLM. (Example: to obtain a waiver for the assessment year 2000, which begins at noon on September 1, 1999, you <b>must</b> qualify for and file for a waiver no later than September 1, 1999, in the proper BLM State Office).</li> <li>8. For all mining claims which require assessment work, you <b>must</b> record an affidavit of labor on or before the December 30th immediately following the filing of this waiver. For all other mining claims or sites waived, you must record a notice of intent to hold on or before the December 30th immediately following the filing of this waiver.</li> <li>9. Mill and tunnel sites may also be listed upon this waiver and be waived from payment of the maintenance fee. A notice of intent to hold for these sites is required to be filed by the December 30th following the filing of this waiver.</li> </ol> |
|--|---|

**NOTICE/BURDEN HOURS STATEMENT**

The Privacy Act of 1974, *as amended*, and the regulation in 43 CFR 2.48(d) provide that you be furnished the following information in connection with the information required by this certification of waiver from rental fees.

**AUTHORITY:** 30 U.S.C. 28-28k; 43 U.S.C. 1201, 1457, 1740, and 1744; and 43 CFR 3830.

**PRINCIPLE PURPOSE:** This information is to be used to verify that the owner(s) (claimants) of a mining claim has complied with 30 U.S.C. 28f and is entitled to perform assessment work in lieu of paying the maintenance fee for the mining claims listed on this form.

**ROUTINE USE:** (1) Adjudication of the claimant(s) certification of waiver from paying the maintenance fee otherwise required by 30 U.S.C. 28f. (2) Disclosure may be made to appropriate Federal agencies when location is made within the agency's geographic area of responsibility. (3) Information from the record and/or the record will be transferred to the appropriate Federal, State, or local agency, or a member of the public in response to a specific request for pertinent information. (4) Information may also be provided to the Department of Justice or in a proceeding before a court or adjudicative body; or to Federal, State, local or foreign agencies when needed for enforcement of civil or criminal codes or applicable regulations concerning title rights upon the public land.

**EFFECT OF NOT PROVIDING INFORMATION:** Disclosure of this information is required by 30 U.S.C. 28f and 43 CFR Part 3830 for those qualified claimants wishing to take the small miner waiver allowed. Failure to supply the information required in this form to support the claimants certification of waiver from payment of the otherwise required maintenance fees will result in the waiver being disallowed and the mining claims subject to forfeiture by BLM under 30 U.S.C. 28i.

The Paperwork Reduction Act of 1995 requires us to inform you that:

This information is being collected to allow the BLM to determine if you qualify for a waiver from the payment of \$100 per mining claim or site maintenance fee established in 30 U.S.C. 28f and the implementing regulations at 43 CFR 3830. A response to this request is required in accordance with the statute to obtain your benefit.

BLM would like you to know that you do not have to respond to this, or any other, Federal agency-sponsored information collection unless it displays a currently valid OMB control number.

Public reporting burden for this form is estimated to average 20 minutes (.33 hours) per response, including time to review instructions, gathering and maintaining data, and completing and reviewing the form. Direct comments regarding this burden estimate, or any other aspect of this form, to the U.S. Department of the Interior, Bureau of Land Management, (1004-0114) Bureau Information Collection Clearance Officer (WO-630), Mail Stop 401 LS, 1849 C St., N.W., Washington, D.C. 20240.

FOR OFFICIAL USE ONLY

PHOENIX, ARIZONA

2009 AUG 26 P 1:50

BLM AZ STATE OFFICE

RECEIVED



When Recorded Return Document to:

BURNELLE NICHOLS  
4663 E KELLY DRIVE  
GILBERT, AZ 85234

*COPY to  
07/29/09  
Celia*

Check here if this is a change of address.  
Telephone: 480-924-8988  
E-mail address: burnelle@cox.net

**AFFIDAVIT OF PERFORMANCE OF ANNUAL WORK**

1. State of Arizona, County of PINAL ss  
2. I (Name) MONTY NICHOLS  
3. Reside at (Address) 11089 E HUMMINGBIRD LANE  
CITY GOLD CANYON County PINAL

RECEIVED  
PINAL AZ STATE OFFICE  
2009 AUG 26 P 1:50  
PHOENIX, ARIZONA  
BIM Date Stamp

State AZ Zip 85218 being duly sworn, depose and say that I am a citizen of the United States, more than eighteen years of age, and that all of the facts set forth in this affidavit, subject to the provisions and penalties of 18 U.S.C. 1001 pertaining to the filing of false, fictitious, or fraudulent statements with the United States, are true and correct according to the best of my knowledge, information and belief.

4. Owner's name and address (If not shown in Items 1-3 above), BURNELLE NICHOLS  
4663 E KELLY DRIVE GILBERT, AZ 85234

5. That I am personally acquainted with the mining claim(s). The work and improvements were made by and at the expense of the owner(s) of said claim(s). Said contiguous group of claims, listed on this document, are situated in the GLOBE (optional) Mining District; GILA County, Arizona

Line No.	AMC NUMBER	CLAIM/SITE NAME	COUNTY RECORDER DATA (If available)	TWP	RNG	SEC
1	AMC43477	LOST GULCH #1	BOOK 154 P 443	1N	15E	18
2	AMC43478	LOST GULCH #2	BOOK 154 P 444	1N	15E	18
3	AMC43479	LOST GULCH #3	BOOK 154 P 445	1N	14E	13
4	AMC43480	LOST GULCH #4	BOOK 154 P 446	1N	15E	13&18
5	AMC43481	LOST GULCH # 5	BOOK 154 P 447	1N	15E	18
6	AMC43482	LOST GULCH #6	BOOK 154 P 448	1N	14E	13

Form: MCT108  
Revised Jan. 2006  
Page 1 of 2

*RE 9/28/09*  
*2/5c*

RECEIVED  
 GILMAZ STATE OFFICE  
 2009 AUG 26 P 1:50  
 PHOENIX, ARIZONA  
 BLM  
 Date  
 Stamp

7	AMC43483	LOST GULCH #7	BOOK 344 P 530	1N	15E	13&18
8						
9						
10						

6. That between the dates starting at 12 o'clock noon on September 1, 2008 and ending at 12 o'clock noon on September 1, 2009 at least \$1050.00 dollars worth of work and improvements were done and performed upon said claim(s) or upon one or more of a contiguous group of claims for the benefit of all, wholly or partly outside of a contiguous group of claims for the benefit of all, not including the location work.

7. That the following persons were employed to perform the work and improvements described herein: MONTY NICHOLS AND JIM NICHOLS

8. That the work and improvements performed were: WORKED ON THE ROADS AND DID EXPLORATION AND TOOK SAMPLES

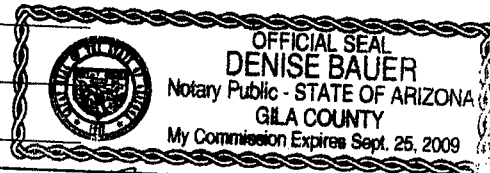
9. Dated: \_\_\_\_\_ Signature: Monty Nichols

SUBSCRIBED AND SWORN TO before me, a Notary Public, this 19 day of AUGUST 2009

By: Monty Nichols

Notary Public Denise Bauer

My Commission Expires Sept. 25, 2009



Bureau of Land Management  
 Arizona State Office  
[www.az.blm.gov](http://www.az.blm.gov)

No. of Claims: 7 x \$10 = 7000  
 Check No.: 14071 Init. SC  
 Receipt No.: 1987959  
 For BLM Use Only

**United States Department of the Interior**  
**Bureau of Land Management**  
 BUSINESS & SUPPORT SVCS DIV  
 ONE N CENTRAL AVE SUITE 800  
 PHOENIX, AZ 85004 -4427  
 Phone: (602) 417-9200

Receipt

No: 1987959

<b>Transaction #:</b> 2052137	
<b>Date of Transaction:</b> 08/26/2009	
<b>CUSTOMER:</b>	BURNELLE NICHOLS 4663 E KELLY DR GILBERT, AZ 85234-0216 US

LINE #	QTY	DESCRIPTION	REMARKS	UNIT PRICE	TOTAL
1	1.00	LOCATABLE MINERALS / MINING CLAIMS-NOT NEW-UNADJUD, ONE AUTH NO. ONLY / MINING CLAIM MONEY RECEIVED CASES: AMC43477/\$70.00	WAIVER & POL (7)	- n/a -	70.00
<b>TOTAL:</b>					<b>\$70.00</b>

PAYMENT INFORMATION			
1	AMOUNT:	70.00	POSTMARKED: N/A
	TYPE:	CHECK	RECEIVED: 08/26/2009
	CHECK NO:	14071	
	NAME:	NICHOLS, BURNELLE 4663 E KELLY DR GILBERT AZ 85234-0216 US	

REMARKS

This receipt was generated by the automated BLM Collections and Billing System and is a paper representation of a portion of the official electronic record contained therein.

UNITED STATES DEPARTMENT OF THE INTERIOR  
BUREAU OF LAND MANAGEMENT

275

MAINTENANCE FEE WAIVER CERTIFICATION  
SEE INSTRUCTIONS ON REVERSE

FORM APPROVED  
OMB NO. 1004-0114  
Expires: February 28, 2010

AMC 43477

1. This small miner waiver is filed for the assessment year beginning at noon on September 2009 and ending at noon on September 1, 2010.
2. The undersigned and all related parties owned ten or fewer mining claims, mill, or tunnel sites located and maintained on Federal lands in the United States of America on September 1, 2009.
3. The undersigned have performed the assessment work required by law for each mining claim listed prior to filing this waiver and understand that by filing this form; an affidavit of assessment work must be recorded by the December 30th following the filing of this waiver.
4. The undersigned understand that if the assessment work obligation has not yet come due under 30 U.S.C. 28 (for those claims in their first assessment year only); a notice of intent to hold reciting this condition must be recorded by the December 30th following the filing of this waiver.
5. The undersigned understand that mill and tunnel sites may also be listed upon this waiver and be waived from payment of the maintenance fee; and that a notice of intent to hold for these sites is required to be recorded by the December 30th immediately following the filing of this waiver.
6. The undersigned understand and acknowledge that pursuant to 43 U.S.C. 1212 and 18 U.S.C. 1001; the filing or recording of a false, fictitious, or fraudulent document with the Bureau of Land Management may result in a fine of up to \$250,000, a prison term not to exceed five years, or both.
7. The mining claims, mill or tunnel sites for which this waiver from payment of the maintenance fees is requested are:

CLAIM OR SITE NAME	BLM RECORDATION SERIAL NUMBER
1. GOLD HILL ✓	AMC 43487
2. GOLD HILL EXTENSION ✓	AMC 43488
3. TEDDY ✓	AMC 43489
4. BONANZA ✓	AMC 43490
5. LOST GULCH #8 ✓	AMC 43484
6. LOST GULCH # 9 ✓	AMC43485
7. LOST GULCH # 10 ✓	AMC43486
8.	
9.	
10.	

The owner(s) (claimants) of the above mining claims and sites are:

CHRISTY NOAH

(Owner's Name - Please Print)

P.O. BOX 2890

(Street or P.O. Box)

CLAYPOOL

AZ

85532

(City)

(State)

(Zip Code)

*Christy L. Noah*  
(Owner's Signature)

RECEIVED  
BLM AZ STATE OFFICE  
2009 AUG 26 1:52  
PHOENIX, ARIZONA

(Owner's Name - Please Print)

(Street or P.O. Box)

(City)

(State)

(Zip Code)

(Owner's Signature)

(Owner's Name - Please Print)

(Street or P.O. Box)

(City)

(State)

(Zip Code)

(Owner's Signature)

(Continued on page 2)

ENTERED IN COMPUTER

R2 9/28/09

7/5c

When Recorded Return Document to:

BURNELLE NICHOLS  
4663 E KELLY DRIVE  
GILBERT, AZ 85234

*copy to  
only to  
Cox Co*

: Check here is this is a change of address.

Telephone: 480-924-8988

E-mail address: burnelle@cox.net

**AFFIDAVIT OF PERFORMANCE OF ANNUAL WORK**

1. State of Arizona, County of PINAL ss:

2. I (Name) MONTY NICHOLS

3. Reside at (Address) 11089 E HUMMINGBIRD LANE

City GOLD CANYON County PINAL

RECEIVED  
PINAL STATE OFFICE  
2009 AUG 26 P 1:52  
PHOENIX, ARIZONA  
BIM  
Date  
Stamp

State AZ Zip 85218 being duly sworn, depose and say that I am a citizen of the United States, more than eighteen years of age, and that all of the facts set forth in this affidavit, subject to the provisions and penalties of 18 U.S.C. 1001 pertaining to the filing of false, fictitious, or fraudulent statements with the United States, are true and correct according to the best of my knowledge, information and belief.

4. Owner's name and address (If not shown in Items 1-3 above). CHRISTY NOAH  
P.O. BOX 2890 CLAYPOOL, AZ 85532

5. That I am personally acquainted with the mining claim(s). The work and improvements were made by and at the expense of the owner(s) of said claim(s). Said contiguous group of claims, listed on this document, are situated in the

GLOBE (optional) Mining District, GILA County, Arizona

Line No.	AMC NUMBER	CLAIM/SITE NAME	COUNTY RECORDER DATA (If available)	TWP	RNG	SEC
1	AMC43487	GOLD HILL	DOCKET 362 P 820	1N	15E	7&18
2	AMC43488	GOLD HILL EXTENSION	DOCKET 362 P 821	1N	15E	7&18
3	AMC43489	TEDDY	BOOK 154 P 450	1N	14&15E	13&18
4	AMC43490	BONANZA	BOOK 154 P 451	1N	14&15E	13&18
5	AMC43484	LOST GULCH #8	DOCKET 363 P 182	1N	15E	18
6	AMC43485	LOST GULCH # 9	DOCKET 363 P 183	1N	15E	18

ENTERED IN COMPUTER  
RE 9/28/09 *n/se*

RECEIVED  
 BLM AZ STATE OFFICE  
 2009 AUG 26 P 1:52  
 PHOENIX, ARIZONA  
 BLM  
 Date  
 Stamp

7	AMC43486	LOST GULCH #10	DOCKET 363 P 359	1N	15E	18
8						
9						
10						

6. That between the dates starting at 12 o'clock noon on September 1, 2008 and ending at 12 o'clock noon on September 1, 2009 at least \$1050.00 dollars worth of work and improvements were done and performed upon said claim(s) or upon one or more of a contiguous group of claims for the benefit of all, wholly or partly outside of a contiguous group of claims for the benefit of all, not including the location work.

7. That the following persons were employed to perform the work and improvements described herein: MONTY NICHOLS AND JIM NICHOLS

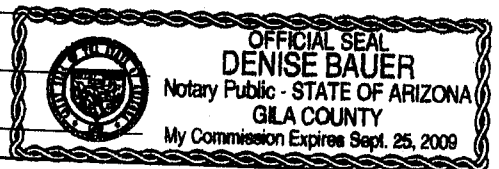
8. That the work and improvements performed were: MOVED OVERBURDEN AND WORKED ON ROAD

9. Dated: \_\_\_\_\_ Signature: X Monty Nichols

SUBSCRIBED AND SWORN TO before me, a Notary Public, this 19 day of AUGUST 20 09

By: Monty Nichols  
 Notary Public Denise Bauer

My Commission Expires Sept. 25, 2009



Bureau of Land Management  
 Arizona State Office  
[www.az.blm.gov](http://www.az.blm.gov)

No. of Claims: 7 x \$10 = 7000  
 Check No.: 14073 Init. SC  
 Receipt No.: 1987950  
 For BLM Use Only

**United States Department of the Interior**  
**Bureau of Land Management**  
 BUSINESS & SUPPORT SVCS DIV  
 ONE N CENTRAL AVE SUITE 800  
 PHOENIX, AZ 85004 -4427  
 Phone: (602) 417-9200

Receipt

No: 1987950

<b>Transaction #:</b> 2052126	
<b>Date of Transaction:</b> 08/26/2009	
<b>CUSTOMER:</b>	BURNELLE NICHOLS 4663 E KELLY DR GILBERT, AZ 85234-0216 US

LINE #	QTY	DESCRIPTION	REMARKS	UNIT PRICE	TOTAL
1	1.00	LOCATABLE MINERALS / MINING CLAIMS-NOT NEW-UNADJUD, ONE AUTH NO. ONLY / MINING CLAIM MONEY RECEIVED CASES: AMC43487/\$70.00	WAIVER & POL (7)	- n/a -	70.00
<b>TOTAL:</b>					<b>\$70.00</b>

PAYMENT INFORMATION					
1	AMOUNT:	70.00	POSTMARKED:	N/A	
	TYPE:	CHECK	RECEIVED:	08/26/2009	
	CHECK NO:	14073			
	NAME:	NICHOLS, BURNELLE 4663 E KELLY DR GILBERT AZ 85234-0216 US			

REMARKS

This receipt was generated by the automated BLM Collections and Billing System and is a paper representation of a portion of the official electronic record contained therein.

Amc 43477

*EB*

FORM APPROVED  
OMB NO. 1004-0114  
Expires: February 28, 2010

464

**MAINTENANCE FEE WAIVER CERTIFICATION**

SEE INSTRUCTIONS ON REVERSE

1. This small miner waiver is filed for the assessment year beginning at noon on September 1, 2008 and ending at noon on September 1, 2009.
2. The undersigned and all related parties owned ten or fewer mining claims, mill, or tunnel sites located and maintained on Federal lands in the United States of America on September 1, 2008.
3. The undersigned have performed the assessment work **required by law** for each mining claim listed **prior to filing this waiver** and understand that by filing this form; an affidavit of assessment work **must** be recorded by the December 30th following the filing of this waiver.
4. The undersigned understand that if the assessment work obligation has not yet come due under 30 U.S.C. 28 (for those claims in their first assessment year only); a notice of intent to hold reciting this condition **must** be recorded by the December 30th following the filing of this waiver.
5. The undersigned understand that mill and tunnel sites may also be listed upon this waiver and be waived from payment of the maintenance fee; and that a notice of intent to hold for these sites is required to be recorded by the December 30th immediately following the filing of this waiver.
6. The undersigned understand and acknowledge that pursuant to 43 U.S.C. 1212 and 18 U.S.C. 1001; the filing or recording of a false, fictitious, or fraudulent document with the Bureau of Land Management may result in a fine of up to \$250,000, a prison term not to exceed five years, or both.
7. The mining claims, mill or tunnel sites for which this waiver from payment of the maintenance fees is requested are:

CLAIM OR SITE NAME	BLM RECORDATION SERIAL NUMBER
1. LOST GULCH #1	AMC 43477
2. LOST GULCH #2	AMC43478
3. LOST GULCH #3	AMC 43479
4. LOST GULCH #4	AMC 43480
5. LOST GULCH #5	AMC 43481
6. LOST GULCH # 6	AMC 43482
7. LOST GULCH # 7	AMC 43483
8.	
9.	
10.	

The owner(s) (claimants) of the above mining claims and sites are:

BURNELLE NICHOLS

(Owner's Name - Please Print)

4663 E KELLY DR

(Street or P.O. Box)

GILBERT

AZ

85234

(City)

(State)

(Zip Code)

*Burnelle Nichols*  
(Owner's Signature)

(Owner's Name - Please Print)

(Owner's Signature)

(Street or P.O. Box)

(City)

(State)

(Zip Code)

(Owner's Name - Please Print)

(Owner's Signature)

(Street or P.O. Box)

(City)

(State)

(Zip Code)

(Continued on page 2)

PHOENIX, ARIZONA

2008 AUG 29 P 1:05

RECEIVED  
BLM AZ STATE OFFICE

ENTERED INTO COMPUTER

10/1/08 ab



(Owner's Name - Please Print)	(Owner's Signature)
(Street or P.O. Box)	(City) (State) (Zip Code)
(Owner's Name - Please Print)	(Owner's Signature)
(Street or P.O. Box)	(City) (State) (Zip Code)
(Owner's Name - Please Print)	(Owner's Signature)
(Street or P.O. Box)	(City) (State) (Zip Code)
(Owner's Name - Please Print)	(Owner's Signature)
(Street or P.O. Box)	(City) (State) (Zip Code)

**INSTRUCTIONS**

- |  |   |
|--|---|
| <ol style="list-style-type: none"> <li>1. This certification is made under the provisions of § 1744 of Title 43 and § 28-28k of Title 30 of the United States Code; and the regulations thereunder (43 CFR Part 3830).</li> <li>2. The claimant(s) <b>must</b> fill in the dates in paragraph 1 for the beginning and ending of the assessment year for which this waiver is sought.</li> <li>3. The claimant(s) <b>must</b> fill in the date in paragraph 2 for the beginning of the assessment year for which this waiver is sought.</li> <li>4. All claim and site names and Bureau of Land Management (BLM) serial numbers <b>must</b> be listed for the mining claims, mill sites, and tunnel sites for which the waiver is sought.</li> <li>5. All owners of the mining claims, mill sites, and tunnel sites and their addresses <b>must</b> be given.</li> <li>6. This waiver form <b>must</b> be signed by all the claimants or their designated agent, in original form. If an agent is designated, a notarized designation of agent, signed by all of the claimants with proper address given, <b>must</b> be submitted with this waiver.</li> </ol> | <ol style="list-style-type: none"> <li>7. This form <b>must</b> be filed no later than September 1st for the upcoming assessment year in the BLM State Office where the mining claims or sites are recorded, or the waiver cannot be granted by the BLM. (Example: to obtain a waiver for the assessment year 2000, which begins at noon on September 1, 1999, you <b>must</b> qualify for and file for a waiver no later than September 1, 1999, in the proper BLM State Office).</li> <li>8. For all mining claims which require assessment work, you <b>must</b> record an affidavit of labor on or before the December 30th immediately following the filing of this waiver. For all other mining claims or sites waived, you must record a notice of intent to hold on or before the December 30th immediately following the filing of this waiver.</li> <li>9. Mill and tunnel sites may also be listed upon this waiver and be waived from payment of the maintenance fee. A notice of intent to hold for these sites is required to be filed by the December 30th following the filing of this waiver.</li> </ol> |
|--|---|

**NOTICE/BURDEN HOURS STATEMENT**

The Privacy Act of 1974, *as amended*, and the regulation in 43 CFR 2.48(d) provide that you be furnished the following information in connection with the information required by this certification of waiver from rental fees.

**AUTHORITY:** 30 U.S.C. 28-28k; 43 U.S.C. 1201, 1457, 1740, and 1744; and 43 CFR 3830.

**PRINCIPLE PURPOSE:** This information is to be used to verify that the owner(s) (claimants) of a mining claim has complied with 30 U.S.C. 28f and is entitled to perform assessment work in lieu of paying the maintenance fee for the mining claims listed on this form.

**ROUTINE USE:** (1) Adjudication of the claimant(s) certification of waiver from paying the maintenance fee otherwise required by 30 U.S.C. 28f. (2) Disclosure may be made to appropriate Federal agencies when location is made within the agency's geographic area of responsibility. (3) Information from the record and/or the record will be transferred to the appropriate Federal, State, or local agency, or a member of the public in response to a specific request for pertinent information. (4) Information may also be provided to the Department of Justice or in a proceeding before a court or adjudicative body; or to Federal, State, local or foreign agencies when needed for enforcement of civil or criminal codes or applicable regulations concerning title rights upon the public land.

**EFFECT OF NOT PROVIDING INFORMATION:** Disclosure of this information is required by 30 U.S.C. 28f and 43 CFR Part 3830 for those qualified claimants wishing to take the small miner waiver allowed. Failure to supply the information required in this form to support the claimants certification of waiver from payment of the otherwise required maintenance fees will result in the waiver being disallowed and the mining claims subject to forfeiture by BLM under 30 U.S.C. 28i.

The Paperwork Reduction Act of 1995 requires us to inform you that: This information is being collected to allow the BLM to determine if you qualify for a waiver from the payment of \$100 per mining claim or site maintenance fee established in 30 U.S.C. 28f and the implementing regulations at 43 CFR 3830. A response to this request is required in accordance with the statute to obtain your benefit.

BLM would like you to know that you do not have to respond to this, or any other, Federal agency-sponsored information collection unless it displays a currently valid OMB control number.

Public reporting burden for this form is estimated to average 20 minutes (.33 hours) per response, including time to review instructions, gathering and maintaining data, and completing and reviewing the form. Direct comments regarding this burden estimate, or any other aspect of this form, to the U.S. Department of the Interior, Bureau of Land Management, (1004-0114) Bureau Information Collection Clearance Officer (WG-630), Mail Stop 401 LS, 1849 C St., N.W., Washington, D.C. 20240

RECEIVED

BLM AZ STATE OFFICE

FOR OFFICIAL USE ONLY

NOV 19 1999

When Recorded Return Document to:

BURNELLE NICHOLS  
4663 E KELLY DRIVE  
GILBERT, AZ 85234



Check here if this is a change of address.  
 Telephone: 480-924-8988  
 E-mail address: burnelle@cox.net



**AFFIDAVIT OF PERFORMANCE OF ANNUAL WORK**

1. State of Arizona, County of PINAL SS  
 2. I (Name) MONTY NICHOLS  
 3. Reside at (Address) 11089 E HUMMINGBIRD LANE

RECEIVED  
 BLM AZ STATE OFFICE.  
 2008 AUG 29 P 1:05  
 PHOENIX, ARIZONA  
 BLM  
 Date Stamp

City GOLD CANYON County PINAL

State AZ Zip 85218 being duly sworn, depose and say that I am a citizen of the United States, more than eighteen years of age, and that all of the facts set forth in this affidavit, subject to the provisions and penalties of 18 U.S.C. 1001 pertaining to the filing of false, fictitious, or fraudulent statements with the United States, are true and correct according to the best of my knowledge, information and belief.

4. Owner's name and address (If not shown in Items 1-3 above). BURNELLE NICHOLS  
4663 E KELLY DRIVE GILBERT, AZ 85234

5. That I am personally acquainted with the mining claim(s). The work and improvements were made by and at the expense of the owner(s) of said claim(s). Said contiguous group of claims, listed on this document, are situated in the

GLOBE (optional) Mining District; GILA County, Arizona

Line No.	AMC NUMBER	CLAIM/SITE NAME	COUNTY RECORDER DATA (If available)	TWP	RNG	SEC
1	AMC43477	LOST GULCH #1	BOOK 154 P 443	1N	15E	18
2	AMC43478	LOST GULCH #2	BOOK 154 P 444	1N	15E	18
3	AMC43479	LOST GULCH #3	BOOK 154 P 445	1N	14E	13
4	AMC43480	LOST GULCH #4	BOOK 154 P 446	1N	15E	13&18
5	AMC43481	LOST GULCH # 5	BOOK 154 P 447	1N	15E	18
6	AMC43482	LOST GULCH #6	BOOK 154 P 448	1N	14E	13

Form: MCT108  
 Revised Jan. 2006  
 Page 1 of 2

ENTERED INTO COMPUTER  
 10/1/08 ab

**AFFIDAVIT OF PERFORMANCE OF ANNUAL WORK - I**



RECEIVED  
 BLM AZ STATE OFFICE  
 2008 AUG 29 P 1:05  
 PHOENIX, ARIZONA  
 BLM Date Stamp

7	AMC43483	LOST GULCH #7	BOOK 344 P 530	1N	15E	13&18
8						
9						
10						

6. That between the dates starting at 12 o'clock noon on September 1, 2007 and ending at 12 o'clock noon on September 1, 2008 at least \$ 700.00 dollars worth of work and improvements were done and performed upon said claim(s) or upon one or more of a contiguous group of claims for the benefit of all, wholly or partly outside of a contiguous group of claims for the benefit of all, not including the location work.

7. That the following persons were employed to perform the work and improvements described herein: MONTY NICHOLS & JIM NICHOLS

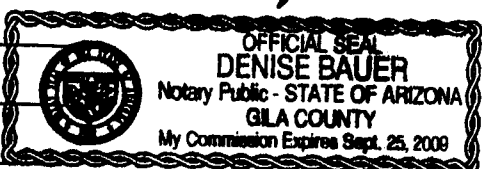
8. That the work and improvements performed were: ROAD REPAIR AND FIXED WASHOUTS AND WATER BARS

9. Dated: 8-1-2008 Signature: Monty Nichols

SUBSCRIBED AND SWORN TO before me, a Notary Public, this 1 day of Aug, 2008

By: MONTY NICHOLS  
 Notary Public Denise Bauer

My Commission Expires Sept. 25, 2009



Bureau of Land Management  
 Arizona State Office  
[www.az.blm.gov](http://www.az.blm.gov)

No. of Claims: 7 x \$10 = 70.00  
 Check No.: 2828 Init. EBG  
 Receipt No.: 1775485  
 For BLM Use Only

**United States Department of the Interior**  
**Bureau of Land Management**  
 BUSINESS & SUPPORT SVCS DIV  
 ONE N CENTRAL AVE SUITE 800  
 PHOENIX, AZ 85004 -4427  
 Phone: (602) 417-9200

Receipt

No: 1775485

<b>Transaction #:</b> 1833258	
<b>Date of Transaction:</b> 08/29/2008	
<b>CUSTOMER:</b>	MONTY NICHOLS 11089 E HUMMINGBIRD LN GOLD CANYON, AZ 85218

LINE #	QTY	DESCRIPTION	REMARKS	UNIT PRICE	TOTAL
1	1.00	LOCATABLE MINERALS / MINING CLAIMS-NOT NEW-UNADJUD, ONE AUTH NO. ONLY / MINING CLAIM MONEY RECEIVED (455) CASES: AMC43477/\$70.00	WAIV-2009 &POL (7)	- n/a -	70.00
<b>TOTAL:</b>					<b>\$70.00</b>

PAYMENT INFORMATION			
1	<b>AMOUNT:</b>	\$70.00	<b>POSTMARKED:</b> N/A
	<b>TYPE:</b>	CHECK	<b>RECEIVED:</b> 08/29/2008
	<b>CHECK NO:</b>	2828	
	<b>NAME:</b>	NICHOLS, BURNELLE 4663 E KELLY DR GILBERT AZ 85234	

REMARKS

This receipt was generated by the automated BLM Collections and Billing System and is a paper representation of a portion of the official electronic record contained therein.

UNITED STATES DEPARTMENT OF THE INTERIOR  
BUREAU OF LAND MANAGEMENT

Amc 43477

*ELG*

FORM APPROVED  
OMB NO. 1004-0114  
Expires: February 28, 2010

465

MAINTENANCE FEE WAIVER CERTIFICATION

SEE INSTRUCTIONS ON REVERSE

1. This small miner waiver is filed for the assessment year beginning at noon on September 1, 2008 and ending at noon on September 1, 2009.
2. The undersigned and all related parties owned ten or fewer mining claims, mill, or tunnel sites located and maintained on Federal lands in the United States of America on September 1, 2008.
3. The undersigned have performed the assessment work required by law for each mining claim listed prior to filing this waiver and understand that by filing this form; an affidavit of assessment work must be recorded by the December 30th following the filing of this waiver.
4. The undersigned understand that if the assessment work obligation has not yet come due under 30 U.S.C. 28 (for those claims in their first assessment year only); a notice of intent to hold reciting this condition must be recorded by the December 30th following the filing of this waiver.
5. The undersigned understand that mill and tunnel sites may also be listed upon this waiver and be waived from payment of the maintenance fee; and that a notice of intent to hold for these sites is required to be recorded by the December 30th immediately following the filing of this waiver.
6. The undersigned understand and acknowledge that pursuant to 43 U.S.C. 1212 and 18 U.S.C. 1001; the filing or recording of a false, fictitious, or fraudulent document with the Bureau of Land Management may result in a fine of up to \$250,000, a prison term not to exceed five years, or both.
7. The mining claims, mill or tunnel sites for which this waiver from payment of the maintenance fees is requested are:

CLAIM OR SITE NAME	BLM RECORDATION SERIAL NUMBER
1. GOLD HILL	AMC 43487
2. GOLD HILL EXTENSION	AMC 43488
3. TEDDY	AMC 43489
4. BONANZA	AMC 43490
5. LOST GULCH #8	AMC 43484
6. LOST GULCH # 9	AMC43485
7. LOST GULCH # 10	AMC43486
8.	
9.	
10.	

The owner(s) (claimants) of the above mining claims and sites are:  
CHRISTY NOAH

*Christy L. Noah*  
(Owner's Signature)

(Owner's Name - Please Print)  
P.O. BOX 2890

(Street or P.O. Box)  
CLAYPOOL AZ 85532

(City) (State) (Zip Code)

(Owner's Name - Please Print)

(Street or P.O. Box)

(City) (State) (Zip Code)

(Owner's Name - Please Print)

(Street or P.O. Box)

(City) (State) (Zip Code)

(Owner's Signature)

(Owner's Signature)

PHOENIX, ARIZONA

2008 AUG 29 P 4:13

RECEIVED  
BLMAZ STATE OFFICE

ENTERED INTO COMPUTER

10/1/08 AB

\_\_\_\_\_  
(Owner's Name - Please Print)

\_\_\_\_\_  
(Owner's Signature)

\_\_\_\_\_  
(Street or P.O. Box)

\_\_\_\_\_  
(City) (State) (Zip Code)

\_\_\_\_\_  
(Owner's Name - Please Print)

\_\_\_\_\_  
(Owner's Signature)

\_\_\_\_\_  
(Street or P.O. Box)

\_\_\_\_\_  
(City) (State) (Zip Code)

\_\_\_\_\_  
(Owner's Name - Please Print)

\_\_\_\_\_  
(Owner's Signature)

\_\_\_\_\_  
(Street or P.O. Box)

\_\_\_\_\_  
(City) (State) (Zip Code)

\_\_\_\_\_  
(Owner's Name - Please Print)

\_\_\_\_\_  
(Owner's Signature)

\_\_\_\_\_  
(Street or P.O. Box)

\_\_\_\_\_  
(City) (State) (Zip Code)

**INSTRUCTIONS**

1. This certification is made under the provisions of § 1744 of Title 43 and § 28-28k of Title 30 of the United States Code; and the regulations thereunder (43 CFR Part 3830).
2. The claimant(s) **must** fill in the dates in paragraph 1 for the beginning and ending of the assessment year for which this waiver is sought.
3. The claimant(s) **must** fill in the date in paragraph 2 for the beginning of the assessment year for which this waiver is sought.
4. All claim and site names and Bureau of Land Management (BLM) serial numbers **must** be listed for the mining claims, mill sites, and tunnel sites for which the waiver is sought.
5. All owners of the mining claims, mill sites, and tunnel sites and their addresses **must** be given.
6. This waiver form **must** be signed by all the claimants or their designated agent, in original form. If an agent is designated, a notarized designation of agent, signed by all of the claimants with proper address given, **must** be submitted with this waiver.
7. This form **must** be filed no later than September 1st for the upcoming assessment year in the BLM State Office where the mining claims or sites are recorded, or the waiver cannot be granted by the BLM. (Example: to obtain a waiver for the assessment year 2000, which begins at noon on September 1, 1999, you **must** qualify for and file for a waiver no later than September 1, 1999, in the proper BLM State Office).
8. For all mining claims which require assessment work, you **must** record an affidavit of labor on or before the December 30th immediately following the filing of this waiver. For all other mining claims or sites waived, you must record a notice of intent to hold on or before the December 30th immediately following the filing of this waiver.
9. Mill and tunnel sites may also be listed upon this waiver and be waived from payment of the maintenance fee. A notice of intent to hold for these sites is required to be filed by the December 30th following the filing of this waiver.

**NOTICE/BURDEN HOURS STATEMENT**

The Privacy Act of 1974, *as amended*, and the regulation in 43 CFR 2.48(d) provide that you be furnished the following information in connection with the information required by this certification of waiver from rental fees.

**AUTHORITY:** 30 U.S.C. 28-28k; 43 U.S.C. 1201, 1457, 1740, and 1744; and 43 CFR 3830.

**PRINCIPLE PURPOSE:** This information is to be used to verify that the owner(s) (claimants) of a mining claim has complied with 30 U.S.C. 28f and is entitled to perform assessment work in lieu of paying the maintenance fee for the mining claims listed on this form.

**ROUTINE USE:** (1) Adjudication of the claimant(s) certification of waiver from paying the maintenance fee otherwise required by 30 U.S.C. 28f. (2) Disclosure may be made to appropriate Federal agencies when location is made within the agency's geographic area of responsibility. (3) Information from the record and/or the record will be transferred to the appropriate Federal, State, or local agency, or a member of the public in response to a specific request for pertinent information. (4) Information may also be provided to the Department of Justice or in a proceeding before a court or adjudicative body; or to Federal, State, local or foreign agencies when needed for enforcement of civil or criminal codes or applicable regulations concerning title rights upon the public land.

**EFFECT OF NOT PROVIDING INFORMATION:** Disclosure of this information is required by 30 U.S.C. 28f and 43 CFR Part 3830 for those qualified claimants wishing to take the small miner waiver allowed. Failure to supply the information required in this form to support the claimants certification of waiver from payment of the otherwise required maintenance fees will result in the waiver being disallowed and the mining claims subject to forfeiture by BLM under 30 U.S.C. 28i.

The Paperwork Reduction Act of 1995 requires us to inform you that: This information is being collected to allow the BLM to determine if you qualify for a waiver from the payment of \$100 per mining claim or site maintenance fee established in 30 U.S.C. 28f and the implementing regulations at 43 CFR 3830. A response to this request is required in accordance with the statute to obtain your benefit.

BLM would like you to know that you do not have to respond to this, or any other, Federal agency-sponsored information collection unless it displays a currently valid OMB control number.

Public reporting burden for this form is estimated to average 20 minutes (.33 hours) per response, including time to review instructions, gathering and maintaining data, and completing and reviewing the form. Direct comments regarding this burden estimate, or any other aspect of this form, to the U.S. Department of the Interior, Bureau of Land Management, (1004-0114) Bureau Information Collection Clearance Officer (WO-630), Mail Stop 401 LS, 1849 C St., N.W., Washington, D.C. 20240.

**FOR OFFICIAL USE ONLY**

\_\_\_\_\_  
(Owner's Name - Please Print)

\_\_\_\_\_  
(Street or P.O. Box)

---

\_\_\_\_\_  
(Owner's Name - Please Print)

\_\_\_\_\_  
(Street or P.O. Box)

---

\_\_\_\_\_  
(Owner's Name - Please Print)

\_\_\_\_\_  
(Street or P.O. Box)

---

\_\_\_\_\_  
(Owner's Name - Please Print)

\_\_\_\_\_  
(Street or P.O. Box)

\_\_\_\_\_  
(Owner's Signature)

\_\_\_\_\_  
(City)                      \_\_\_\_\_  
(State)                      \_\_\_\_\_  
(Zip Code)

---

\_\_\_\_\_  
(Owner's Signature)

\_\_\_\_\_  
(City)                      \_\_\_\_\_  
(State)                      \_\_\_\_\_  
(Zip Code)

---

\_\_\_\_\_  
(Owner's Signature)

\_\_\_\_\_  
(City)                      \_\_\_\_\_  
(State)                      \_\_\_\_\_  
(Zip Code)

---

\_\_\_\_\_  
(Owner's Signature)

\_\_\_\_\_  
(City)                      \_\_\_\_\_  
(State)                      \_\_\_\_\_  
(Zip Code)

**INSTRUCTIONS**

1. This certification is made under the provisions of § 1744 of Title 43 and § 28-28k of Title 30 of the United States Code; and the regulations thereunder (43 CFR Part 3830).
2. The claimant(s) **must** fill in the dates in paragraph 1 for the beginning and ending of the assessment year for which this waiver is sought.
3. The claimant(s) **must** fill in the date in paragraph 2 for the beginning of the assessment year for which this waiver is sought.
4. All claim and site names and Bureau of Land Management (BLM) serial numbers **must** be listed for the mining claims, mill sites, and tunnel sites for which the waiver is sought.
5. All owners of the mining claims, mill sites, and tunnel sites and their addresses **must** be given.
6. This waiver form **must** be signed by all the claimants or their designated agent, in original form. If an agent is designated, a notarized designation of agent, signed by all of the claimants with proper address given, **must** be submitted with this waiver.
7. This form **must** be filed no later than September 1st for the upcoming assessment year in the BLM State Office where the mining claims or sites are recorded, or the waiver cannot be granted by the BLM. (Example: to obtain a waiver for the assessment year 2000, which begins at noon on September 1, 1999, you **must** qualify for and file for a waiver no later than September 1, 1999, in the proper BLM State Office).
8. For all mining claims which require assessment work, you **must** record an affidavit of labor on or before the December 30th immediately following the filing of this waiver. For all other mining claims or sites waived, you must record a notice of intent to hold on or before the December 30th immediately following the filing of this waiver.
9. Mill and tunnel sites may also be listed upon this waiver and be waived from payment of the maintenance fee. A notice of intent to hold for these sites is required to be filed by the December 30th following the filing of this waiver.

**NOTICE/BURDEN HOURS STATEMENT**

The Privacy Act of 1974, *as amended*, and the regulation in 43 CFR 2.48(d) provide that you be furnished the following information in connection with the information required by this certification of waiver from rental fees.

**AUTHORITY:** 30 U.S.C. 28-28k; 43 U.S.C. 1201, 1457, 1740, and 1744; and 43 CFR 3830.

**PRINCIPLE PURPOSE:** This information is to be used to verify that the owner(s) (claimants) of a mining claim has complied with 30 U.S.C. 28f and is entitled to perform assessment work in lieu of paying the maintenance fee for the mining claims listed on this form.

**ROUTINE USE:** (1) Adjudication of the claimant(s) certification of waiver from paying the maintenance fee otherwise required by 30 U.S.C. 28f. (2) Disclosure may be made to appropriate Federal agencies when location is made within the agency's geographic area of responsibility. (3) Information from the record and/or the record will be transferred to the appropriate Federal, State, or local agency, or a member of the public in response to a specific request for pertinent information. (4) Information may also be provided to the Department of Justice or in a proceeding before a court or adjudicative body; or to Federal, State, local or foreign agencies when needed for enforcement of civil or criminal codes or applicable regulations concerning title rights upon the public land.

**EFFECT OF NOT PROVIDING INFORMATION:** Disclosure of this information is required by 30 U.S.C. 28f and 43 CFR Part 3830 for those qualified claimants wishing to take the small miner waiver allowed. Failure to supply the information required in this form to support the claimants certification of waiver from payment of the otherwise required maintenance fees will result in the waiver being disallowed and the mining claims subject to forfeiture by BLM under 30 U.S.C. 28i.

The Paperwork Reduction Act of 1995 requires us to inform you that:

This information is being collected to allow the BLM to determine if you qualify for a waiver from the payment of \$100 per mining claim or site maintenance fee established in 30 U.S.C. 28f and the implementing regulations at 43 CFR 3830. A response to this request is required in accordance with the statute to obtain your benefit.

BLM would like you to know that you do not have to respond to this, or any other, Federal agency-sponsored information collection unless it displays a currently valid OMB control number.

Public reporting burden for this form is estimated to average 20 minutes (.33 hours) per response, including time to review instructions, gathering and maintaining data, and completing and reviewing the form. Direct comments regarding this burden estimate, or any other aspect of this form, to the U.S. Department of the Interior, Bureau of Land Management, (1004-0114) Bureau Information Collection Clearance Officer (WO-630), Mail Stop 401 LS, 1849 C St, N.W., Washington, D.C. 20240.

FOR OFFICIAL USE ONLY

PHOENIX ARIZONA

2008 AUG 29 P 1:13

RECEIVED

BLMAZ STATE OFFICE

When Recorded Return Document to:

BURNELLE NICHOLS  
4663 E KELLY DRIVE  
GILBERT, AZ 85234



: Check here is this is a change of address.  
 Telephone: 480-924-8988  
 E-mail address: burnelle@cox.net

**AFFIDAVIT OF PERFORMANCE OF ANNUAL WORK**

1. State of Arizona, County of PINAL SS:  
 2. I (Name) MONTY NICHOLS  
 3. Reside at (Address) 11089 E HUMMINGBIRD LANE  
 City GOLD CANYON County PINAL

RECEIVED  
 BLM AZ STATE OFFICE  
 2008 AUG 29 P 1:12  
 PHOENIX, ARIZONA  
 BLM  
 Date Stamp

State AZ Zip 85218 being duly sworn, depose and say that I am a citizen of the United States, more than eighteen years of age, and that all of the facts set forth in this affidavit, subject to the provisions and penalties of 18 U.S.C. 1001 pertaining to the filing of false, fictitious, or fraudulent statements with the United States, are true and correct according to the best of my knowledge, information and belief.

4. Owner's name and address (If not shown in Items 1-3 above). CHRISTY NOAH  
P.O. BOX 2890 CLAYPOOL, AZ 85532

5. That I am personally acquainted with the mining claim(s). The work and improvements were made by and at the expense of the owner(s) of said claim(s). Said contiguous group of claims, listed on this document, are situated in the GLOBE (optional) Mining District, GILA County, Arizona.

Line No.	AMC NUMBER	CLAIM/SITE NAME	COUNTY RECORDER DATA (If available)	TWP	RNG	SEC
1	AMC43487	GOLD HILL	DOCKET 362 P 820	1N	15E	7&18
2	AMC43488	GOLD HILL EXTENSION	DOCKET 362 P 821	1N	15E	7&18
3	AMC43489	TEDDY	BOOK 154 P 450	1N	14&15E	13&18
4	AMC43490	BONANZA	BOOK 154 P 451	1N	14&15E	13&18
5	AMC43484	LOST GULCH #8	DOCKET 363 P 182	1N	15E	18
6	AMC43485	LOST GULCH # 9	DOCKET 363 P 183	1N	15E	18

ENTERED INTO COMPUTER  
 10/1/08 QB



AFFIDAVIT OF PERFORMANCE OF ANNUAL WORK

RECEIVED  
 BLM AZ STATE OFFICE  
 2008 AUG 29 P 1:13  
 PHOENIX, ARIZONA  
 BLM  
 Date  
 Stamp

7	AMC43486	LOST GULCH #10	DOCKET 363 P 359	1N	15E	18
8						
9						
10						

6. That between the dates starting at 12 o'clock noon on September 1, 20 07 and ending at 12 o'clock noon on September 1, 2008 at least \$ 700.00 dollars worth of work and improvements were done and performed upon said claim(s) or upon one or more of a contiguous group of claims for the benefit of all, wholly or partly outside of a contiguous group of claims for the benefit of all, not including the location work.

7. That the following persons were employed to perform the work and improvements described herein: MONTY NICHOLS & JIM NICHOLS

8. That the work and improvements performed were: FIX WASHOUT AREAS ANDROAD REPAIR

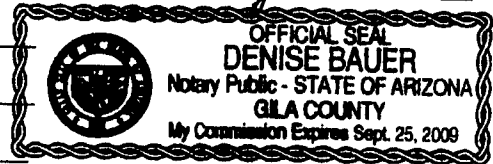
9. Dated: 8-1-2008 Signature: Monty Nichols

SUBSCRIBED AND SWORN TO before me, a Notary Public, this 1 day of Aug. 20 08

By: MONTY NICHOLS

Notary Public Denise Bauer

My Commission Expires Sept. 25, 2009



Bureau of Land Management  
 Arizona State Office  
[www.az.blm.gov](http://www.az.blm.gov)

No. of Claims: 7 x \$10 = 70.00  
 Check No.: 2829 Init. EBG  
 Receipt No.: 1775517  
 For BLM Use Only

Form: MCF108  
 Revised Jan. 2006  
 Page 2 of 2

**United States Department of the Interior**  
**Bureau of Land Management**  
 BUSINESS & SUPPORT SVCS DIV  
 ONE N CENTRAL AVE SUITE 800  
 PHOENIX, AZ 85004 -4427  
 Phone: (602) 417-9200

Receipt

No: 1775517

<b>Transaction #:</b> 1833297	
<b>Date of Transaction:</b> 08/29/2008	
<b>CUSTOMER:</b>	MONTY NICHOLS 11089 E HUMMINGBIRD LN GOLD CANYON, AZ 85218

LINE #	QTY	DESCRIPTION	REMARKS	UNIT PRICE	TOTAL
1	1.00	LOCATABLE MINERALS / MINING CLAIMS-NOT NEW-UNADJUD, ONE AUTH NO. ONLY / MINING CLAIM MONEY RECEIVED (455) CASES: AMC43487/\$70.00	WAIV-2009 & POL (7)	- n/a -	70.00
<b>TOTAL:</b>					<b>\$70.00</b>

PAYMENT INFORMATION			
1	<b>AMOUNT:</b>	\$70.00	<b>POSTMARKED:</b> N/A
	<b>TYPE:</b>	CHECK	<b>RECEIVED:</b> 08/29/2008
	<b>CHECK NO:</b>	2829	
	<b>NAME:</b>	NICHOLS, BURNELLE 4663 E KELLY DR GILBERT AZ 85234	

REMARKS

This receipt was generated by the automated BLM Collections and Billing System and is a paper representation of a portion of the official electronic record contained therein.

UNITED STATES  
DEPARTMENT OF THE INTERIOR  
BUREAU OF LAND MANAGEMENT

**MAINTENANCE FEE WAIVER CERTIFICATION**

SEE INSTRUCTIONS ON REVERSE

*TMC*

540

FORM APPROVED  
OMB NO. 1004-0114  
Expires: December 31, 2002

AMC 43477

1. This small miner waiver is filed for the assessment year beginning at noon on September 1, 2007 and ending at noon on September 1, 2008
2. The undersigned and all related parties owned ten or fewer mining claims, mill, or tunnel sites located and maintained on Federal lands in the United States of America on September 1, 2007
3. The undersigned have performed the assessment work **required by law** for each mining claim listed **prior to filing this waiver** and understand that by filing this form; an affidavit of assessment work must be recorded by the December 30th following the filing of this waiver.
4. The undersigned understand that if the assessment work obligation has not yet come due under 30 U.S.C. 28 (for those claims in their first assessment year only); a notice of intent to hold reciting this condition must be recorded by the December 30th following the filing of this waiver.
5. The undersigned understand that mill and tunnel sites may also be listed upon this waiver and be waived from payment of the maintenance fee; and that a notice of intent to hold for these sites is required to be recorded by the December 30th immediately following the filing of this waiver.
6. The undersigned understand and acknowledge that pursuant to 43 U.S.C. 1212 and 18 U.S.C. 1001; the filing or recording of a false, fictitious, or fraudulent document with the Bureau of Land Management may result in a fine of up to \$250,000, a prison term not to exceed five years, or both.
7. The mining claims, mill or tunnel sites for which this waiver from payment of the maintenance fees is requested are:

CLAIM OR SITE NAME	BLM RECORDATION SERIAL NUMBER
1. LOST GULCH NO. 1	AMC43477
2. LOST GULCH NO. 2	AMC43478
3. LOST GULCH NO. 3	AMC43479
4. LOST GULCH NO. 4	AMC43480
5. LOST GULCH NO. 5	AMC43481
6. LOST GULCH NO. 6	AMC43482
7. LOST GULCH NO. 7	AMC43483
8.	
9.	
10.	

The owner(s) (claimants) of the above mining claims and sites are:

**BURNELLE NICHOLS**

(Owner's Name - Please Print)

*Burnelle Nichols*  
(Owner's Signature)

4663 E KELLY DRIVE

(Street or P.O. Box)

GILBERT

(City)

AZ

(State)

85234

(Zip Code)

(Owner's Name - Please Print)

(Owner's Signature)

(Street or P.O. Box)

(City)

(State)

(Zip Code)

(Owner's Name - Please Print)

(Owner's Signature)

(Street or P.O. Box)

(City)

(State)

(Zip Code)

(Continued on reverse)

PHOENIX, ARIZONA  
2007 AUG 27 P 1:10  
RECEIVED  
B.L.M. AZ STATE OFFICE

ENTERED IN COMPUTER

RE 9/20/07

UNITED STATES  
DEPARTMENT OF THE INTERIOR  
BUREAU OF LAND MANAGEMENT

**MAINTENANCE FEE WAIVER CERTIFICATION**

SEE INSTRUCTIONS ON REVERSE

*AMC*

FORM APPROVED  
OMB NO. 1004-0114  
Expires: December 31, 2002

*AMC 43477*

~~558~~  
558

I

1. This small miner waiver is filed for the assessment year beginning at noon on September 1, 2007 and ending at noon on September 1, 2008
2. The undersigned and all related parties owned ten or fewer mining claims, mill, or tunnel sites located and maintained on Federal lands in the United States of America on September 1, 2007
3. The undersigned have performed the assessment work **required by law** for each mining claim listed **prior to filing this waiver** and understand that by filing this form; an affidavit of assessment work must be recorded by the December 30th following the filing of this waiver.
4. The undersigned understand that if the assessment work obligation has not yet come due under 30 U.S.C. 28 (for those claims in their first assessment year only); a notice of intent to hold reciting this condition must be recorded by the December 30th following the filing of this waiver.
5. The undersigned understand that mill and tunnel sites may also be listed upon this waiver and be waived from payment of the maintenance fee; and that a notice of intent to hold for these sites is required to be recorded by the December 30th immediately following the filing of this waiver.
6. The undersigned understand and acknowledge that pursuant to 43 U.S.C. 1212 and 18 U.S.C. 1001; the filing or recording of a false, fictitious, or fraudulent document with the Bureau of Land Management may result in a fine of up to \$250,000, a prison term not to exceed five years, or both.
7. The mining claims, mill or tunnel sites for which this waiver from payment of the maintenance fees is requested are:

CLAIM OR SITE NAME	BLM RECORDATION SERIAL NUMBER
1. <b>GOLD HILL</b>	AMC43487
2. <b>GOLD HILL EXTENSION</b>	AMC43488
3. <b>TEDDY</b>	AMC43489
4. <b>BONANZA</b>	AMC43490
5. <b>LOST GULCH NO. 8</b>	AMC43484
6. <b>LOST GULCH NO. 9</b>	AMC43485
7. <b>LOST GULCH NO. 10</b>	AMC43486
8.	
9.	
10.	

The owner(s) (claimants) of the above mining claims and sites are:

**CHRISTY NOAH**

(Owner's Name - Please Print)

*Christy L. Noah*  
(Owner's Signature)

P.O. BOX 2890

(Street or P.O. Box)

CLAYPOOL

(City)

AZ

(State)

85532

(Zip Code)

(Owner's Name - Please Print)

(Owner's Signature)

(Street or P.O. Box)

(City)

(State)

(Zip Code)

(Owner's Name - Please Print)

(Owner's Signature)

(Street or P.O. Box)

(City)

(State)

(Zip Code)

(Continued on reverse)

PHOENIX, ARIZONA  
2007 AUG 27 P 1:05  
RECEIVED  
B.L.M. AZ STATE OFFICE

ENTERED INTO COMPUTER

9/20/07 AB

When Recorded Return Document to:

BURNELLE NICHOLS  
4663 E KELLY DRIVE  
GILBERT, AZ 85234

Check here is this is a change of address.

Telephone: 480-924-8988

E-mail address: burnelle@cox.net

**AFFIDAVIT OF PERFORMANCE OF ANNUAL WORK**

1. State of Arizona, County of PINAL ss:

2. I (Name) MONTY NICHOLS

3. Reside at (Address) 11089 E HUMMINGBIRD LANE

City GOLD CANYON County PINAL

State AZ Zip 85218 being duly sworn, depose and say that I am a citizen of the United States, more than eighteen years of age, and that all of the facts set forth in this affidavit, subject to the provisions and penalties of 18 U.S.C. 1001 pertaining to the filing of false, fictitious, or fraudulent statements with the United States, are true and correct according to the best of my knowledge, information and belief.

4. Owner's name and address (If not shown in Items 1-3 above), CHRISTY NOAH  
P.O. BOX 2890 CLAYPOOL, AZ 85532

5. That I am personally acquainted with the mining claim(s). The work and improvements were made by and at the expense of the owner(s) of said claim(s). Said contiguous group of claims, listed on this document, are situated in the GLOBE (optional) Mining District, GILA County, Arizona.

RECEIVED  
B.L.M. AZ STATE OFFICE  
2007 AUG 27 P 1:05  
PHOENIX, ARIZONA  
B.L.M.  
Date  
Stamp

Line No.	AMC NUMBER	CLAIM/SITE NAME	COUNTY RECORDER DATA (If available)	TWP	RNG	SEC
1	AMC43487	GOLD HILL	DOCKET 362 P 820	1N	15E	7&18
2	AMC43488	GOLD HILL EXTENSION	DOCKET 362 P 821	1N	15E	7&18
3	AMC43489	TEDDY	BOOK 154 P 450	1N	14&15E	13&18
4	AMC43490	BONANZA	BOOK 154 P 451	1N	14&15E	13&18
5	AMC43484	LOST GULCH #8	DOCKET 363 P 182	1N	15E	18
6	AMC43485	LOST GULCH # 9	DOCKET 363 P 183	1N	15E	18

Form: MCF108  
Revised Jan. 2006  
Page 1 of 2

ENTERED INTO COMPUTER

9/20/07 aB

RECEIVED  
B.L.M. AZ STATE OFFICE  
2001 AUG 27 P 1:05  
PHOENIX, ARIZONA  
BLM  
Date  
Stamp

7	AMC43486	LOST GULCH #10	DOCKET 363 P 359	1N	15E	18
8						
9						
10						

6. That between the dates starting at 12 o'clock noon on September 1, 2006 and ending at 12 o'clock noon on September 1, 2007 at least \$ 1000. dollars worth of work and improvements were done and performed upon said claim(s) or upon one or more of a contiguous group of claims for the benefit of all, wholly or partly outside of a contiguous group of claims for the benefit of all, not including the location work.

7. That the following persons were employed to perform the work and improvements described herein: MONTY NICHOLS

8. That the work and improvements performed were: ROAD REPAIR AND FIXED WASHOUTS AND WATER BARS

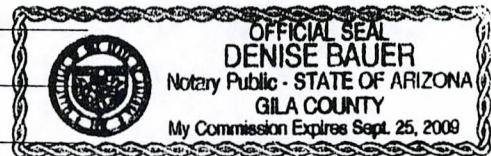
9. Dated: \_\_\_\_\_ Signature: Monty Nichols

SUBSCRIBED AND SWORN TO before me, a Notary Public, this 22 day of Aug 2007

By: Monty Nichols

Notary Public Denise Bauer

My Commission Expires Sept. 25, 2009



Bureau of Land Management  
Arizona State Office  
[www.az.blm.gov](http://www.az.blm.gov)

No. of Claims: 7 x \$10 = 70  
 Check No.: 12583 Init. YMC  
 Receipt No.: 1553660  
 For BLM Use Only

**United States Department of the Interior**  
**Bureau of Land Management**  
 BUSINESS & SUPPORT SVCS DIV  
 ONE N CENTRAL AVE SUITE 800  
 PHOENIX, AZ 85004 -4427  
 Phone: (602) 417-9200

Receipt

No: 1553660

<b>Transaction #:</b> 1605223	
<b>Date of Transaction:</b> 08/27/2007	
<b>CUSTOMER:</b>	BURNELLE NICHOLS 4663 E KELLY DR HIGLEY, AZ 85236

LINE #	QTY	DESCRIPTION	REMARKS	UNIT PRICE	TOTAL
1	1.00	LOCATABLE MINERALS / MINING CLAIMS- NOT NEW-UNADJUD, ONE AUTH NO. ONLY / MINING CLAIM MONEY RECEIVED (455) <b>CASES: AMC43487/\$70.00</b>	POL 2007/7 <i>WAV</i>	- n/a -	70.00
<b>TOTAL:</b>					<b>\$70.00</b>

PAYMENT INFORMATION			
1	AMOUNT:	\$70.00	POSTMARKED: N/A
	TYPE:	CHECK	RECEIVED: 08/27/2007
	CHECK NO:	12583	
	NAME:	NICHOLS, BURNELLE 4663 E KELLY DR HIGLEY AZ 85236	

REMARKS

This receipt was generated by the automated BLM Collections and Billing System and is a paper representation of a portion of the official electronic record contained therein.

When Recorded Return Document to:

BURNELLE NICHOLS  
4663 E KELLY DRIVE  
GILBERT, AZ 85234

Check here is this is a change of address.

Telephone: 480-924-8988

E-mail address: burnelle@cox.net

AMC 43477

**AFFIDAVIT OF PERFORMANCE OF ANNUAL WORK**

1. State of Arizona, County of PINAL SS:

2. I (Name) MONTY NICHOLS

3. Reside at (Address) 11089 E HUMMINGBIRD LANE

City GOLD CANYON County PINAL

RECEIVED  
BLM. AZ STATE OFFICE  
2001 AUG 27 P 1:10  
PHOENIX, ARIZONA  
BLM  
Date  
Stamp

State AZ Zip 85218 being duly sworn, depose and say that I am a citizen of the United States, more than eighteen years of age, and that all of the facts set forth in this affidavit, subject to the provisions and penalties of 18 U.S.C. 1001 pertaining to the filing of false, fictitious, or fraudulent statements with the United States, are true and correct according to the best of my knowledge, information and belief.

4. Owner's name and address (If not shown in Items 1-3 above). BURNELLE NICHOLS

4663 E KELLY DRIVE GILBERT, AZ 85234 (NEW ADDRESS)

5. That I am personally acquainted with the mining claim(s). The work and improvements were made by and at the expense of the owner(s) of said claim(s). Said contiguous group of claims, listed on this document, are situated in the

GLOBE (optional) Mining District; GILA County, Arizona.

Line No.	AMC NUMBER	CLAIM/SITE NAME	COUNTY RECORDER DATA (If available)	TWP	RNG	SEC
1	AMC43477	LOST GULCH #1	BOOK 154 P 443	1N	15E	18
2	AMC43478	LOST GULCH #2	BOOK 154 P 444	1N	15E	18
3	AMC43479	LOST GULCH #3	BOOK 154 P 445	1N	14E	13
4	AMC43480	LOST GULCH #4	BOOK 154 P 446	1N	15E	13&18
5	AMC43481	LOST GULCH # 5	BOOK 154 P 447	1N	15E	18
6	AMC43482	LOST GULCH #6	BOOK 154 P 448	1N	14E	13

Form: MCF108

Revised Jan 2006

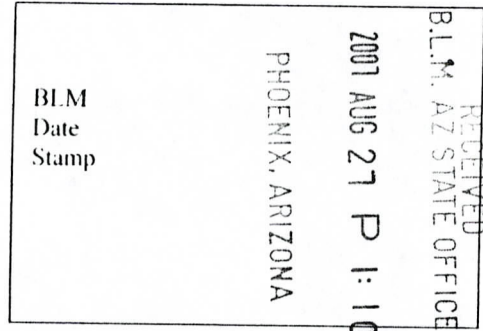
Page 1 of 2

ENTERED IN COMPUTER

RE 9/20/07



AFFIDAVIT OF PERFORMANCE OF ANNUAL WORK – page 2



7	AMC43483	LOST GULCH #7	BOOK 344 P 530	1N	15E	13&18
8						
9						
10						

6. That between the dates starting at 12 o'clock noon on September 1, 2006 and ending at 12 o'clock noon on September 1, 2007 at least \$ 1000. dollars worth of work and improvements were done and performed upon said claim(s) or upon one or more of a contiguous group of claims for the benefit of all, wholly or partly outside of a contiguous group of claims for the benefit of all, not including the location work.

7. That the following persons were employed to perform the work and improvements described herein: \_\_\_\_\_  
MONTY NICHOLS

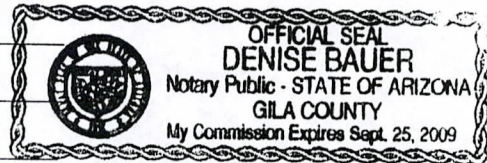
8. That the work and improvements performed were: ROAD REPAIRS AND FIXED WASHOUTS AND WATER BARS

9. Dated: \_\_\_\_\_ Signature: Monty Nichols

SUBSCRIBED AND SWORN TO before me, a Notary Public, this 22 day of AUG, 20 07

By: MONTY NICHOLS  
 Notary Public Denise Bauer

My Commission Expires Sept. 25, 2009



Bureau of Land Management  
 Arizona State Office  
[www.az.blm.gov](http://www.az.blm.gov)

No. of Claims: 7 x \$10 = 70  
 Check No.: 12584 Init. TMC  
 Receipt No.: 1553670  
 For BLM Use Only

**United States Department of the Interior**  
**Bureau of Land Management**  
 BUSINESS & SUPPORT SVCS DIV  
 ONE N CENTRAL AVE SUITE 800  
 PHOENIX, AZ 85004 -4427  
 Phone: (602) 417-9200

Receipt

No: 1553670

<b>Transaction #:</b> 1605234	
<b>Date of Transaction:</b> 08/27/2007	
<b>CUSTOMER:</b>	BURNELLE NICHOLS 4663 E KELLY DR HIGLEY, AZ 85236

LINE #	QTY	DESCRIPTION	REMARKS	UNIT PRICE	TOTAL
1	1.00	LOCATABLE MINERALS / MINING CLAIMS- NOT NEW-UNADJUD, ONE AUTH NO. ONLY / MINING CLAIM MONEY RECEIVED (455) <b>CASES: AMC43477/\$70.00</b>	2007/7 WAV	- n/a -	70.00
<b>TOTAL:</b>					<b>\$70.00</b>

PAYMENT INFORMATION					
1	AMOUNT:	\$70.00	POSTMARKED:	N/A	
	TYPE:	CHECK	RECEIVED:	08/27/2007	
	CHECK NO:	12584			
	NAME:	NICHOLS, BURNELLE 4663 E KELLY DR HIGLEY AZ 85236			

REMARKS

This receipt was generated by the automated BLM Collections and Billing System and is a paper representation of a portion of the official electronic record contained therein.

UNITED STATES  
DEPARTMENT OF THE INTERIOR  
BUREAU OF LAND MANAGEMENT  
MAINTENANCE FEE WAIVER CERTIFICATION

424

FORM APPROVED  
OMB NO. 1004-0114  
Expires: December 31, 2002

SEE INSTRUCTIONS ON REVERSE

AMC 43477

1. This small miner waiver is filed for the assessment year beginning at noon on September 1, 2006 and ending at noon on September 1, 2007.
2. The undersigned and all related parties owned ten or fewer mining claims, mill, or tunnel sites located and maintained on Federal lands in the United States of America on September 1, 2006.
3. The undersigned have performed the assessment work required by law for each mining claim listed prior to filing this waiver and understand that by filing this form; an affidavit of assessment work must be recorded by the December 30th following the filing of this waiver.
4. The undersigned understand that if the assessment work obligation has not yet come due under 30 U.S.C. 28 (for those claims in their first assessment year only); a notice of intent to hold reciting this condition must be recorded by the December 30th following the filing of this waiver.
5. The undersigned understand that mill and tunnel sites may also be listed upon this waiver and be waived from payment of the maintenance fee; and that a notice of intent to hold for these sites is required to be recorded by the December 30th immediately following the filing of this waiver.
6. The undersigned understand and acknowledge that pursuant to 43 U.S.C. 1212 and 18 U.S.C. 1001; the filing or recording of a false, fictitious, or fraudulent document with the Bureau of Land Management may result in a fine of up to \$250,000, a prison term not to exceed five years, or both.
7. The mining claims, mill or tunnel sites for which this waiver from payment of the maintenance fees is requested are:

CLAIM OR SITE NAME	BLM RECORDATION SERIAL NUMBER
1. GOLD HILL	AMC 43487
2. GOLD HILL EXTENSION	AMC 43488
3. TEDDY	AMC 43489
4. BONANZA	AMC 43490
5. LOST GULCH NO. 8	AMC 43484
6. LOST GULCH NO. 9	AMC 43485
7. LOST GULCH NO. 10	AMC 43486
8.	
9.	
10.	

The owner(s) (claimants) of the above mining claims and sites are:

*Christy L. Noah*  
(Owner's Signature)

CHRISTY NOAH  
(Owner's Name - Please Print)  
P.O. BOX 2890  
(Street or P.O. Box)  
CLAYPOOL AZ 85532  
(City) (State) (Zip Code)

\_\_\_\_\_  
(Owner's Name - Please Print)  
\_\_\_\_\_  
(Street or P.O. Box)  
\_\_\_\_\_  
(City) (State) (Zip Code)

\_\_\_\_\_  
(Owner's Name - Please Print)  
\_\_\_\_\_  
(Street or P.O. Box)  
\_\_\_\_\_  
(City) (State) (Zip Code)

RECEIVED  
BLM, AZ STATE OFFICE  
2006 AUG 31 AM 11:24  
PHOENIX, ARIZONA  
\_\_\_\_\_  
(Owner's Signature)

ENTERED IN COMPUTER

RE 9/7/06

7/sc

(Owner's Name - Please Print)

(Street or P.O. Box)

(Owner's Signature)

(City)

(State)

(Zip Code)

(Owner's Name - Please Print)

(Street or P.O. Box)

(Owner's Signature)

(City)

(State)

(Zip Code)

(Owner's Name - Please Print)

(Street or P.O. Box)

(Owner's Signature)

(City)

(State)

(Zip Code)

(Owner's Name - Please Print)

(Street or P.O. Box)

(Owner's Signature)

(City)

(State)

(Zip Code)

INSTRUCTIONS

1. This certification is made under the provisions of § 1744 of Title 43 and § 28-28k of Title 30 of the United States Code; and the regulations thereunder (43 CFR Part 3830).
2. The claimant(s) must fill in the dates in paragraph 1 for the beginning and ending of the assessment year for which this waiver is sought.
3. The claimant(s) must fill in the date in paragraph 2 for the beginning of the assessment year for which this waiver is sought.
4. All claim and site names and Bureau of Land Management (BLM) serial numbers must be listed for the mining claims, mill sites, and tunnel sites for which the waiver is sought.
5. All owners of the mining claims, mill sites, and tunnel sites and their addresses must be given.
6. This waiver form must be signed by all the claimants or their designated agent, in original form. If an agent is designated, a notarized designation of agent, signed by all of the claimants with proper address given, must be submitted with this waiver.

7. This form must be filed no later than September 1st for the upcoming assessment year in the BLM State Office where the mining claims or sites are recorded, or the waiver cannot be granted by the BLM. (Example: to obtain a waiver for the assessment year 2000, which begins at noon on September 1, 1999, you must qualify for and file for a waiver no later than September 1, 1999 in the proper BLM State Office).
8. For all mining claims which require assessment work, you must record an affidavit of labor on or before the December 30th immediately following the filing of this waiver. For all other mining claims or sites waived, you must record a notice of intent to hold on or before the December 30th immediately following the filing of this waiver.
9. Mill and tunnel sites may also be listed upon this waiver and be waived from payment of the maintenance fee. A notice of intent to hold for these sites is required to be filed by the December 30th following the filing of this waiver.

NOTICE/BURDEN HOURS STATEMENT

The Privacy Act of 1974, as amended, and the regulation in 43 CFR 2.48(d) provide that you be furnished the following information in connection with the information required by this certification of waiver from rental fees.

AUTHORITY: 30 U.S.C. 28-28k; 43 U.S.C. 1201, 1457, 1740, and 1744; and 43 CFR 3830.

PRINCIPLE PURPOSE: This information is to be used to verify that the owner(s) (claimants) of a mining claim has complied with 30 U.S.C. 28f and is entitled to perform assessment work in lieu of paying the maintenance fee for the mining claims listed on this form.

ROUTINE USE: (1) Adjudication of the claimant(s) certification of waiver from paying the maintenance fee otherwise required by 30 U.S.C. 28f. (2) Disclosure may be made to appropriate Federal agencies when location is made within the agency's geographic area of responsibility. (3) Information from the record and/or the record will be transferred to the appropriate Federal, State, or local agency, or a member of the public in response to a specific request for pertinent information. (4) Information may also be provided to the Department of Justice or in a proceeding before a court or adjudicative body; or to Federal, State, local or foreign agencies when needed for enforcement of civil or criminal codes or applicable regulations concerning title rights upon the public land.

EFFECT OF NOT PROVIDING INFORMATION: Disclosure of this information is required by 30 U.S.C. 28f and 43 CFR Part 3830 for those qualified claimants wishing to take the small miner waiver allowed. Failure to supply the information required in this form to support the claimants certification of waiver from payment of the otherwise required maintenance fees will result in the waiver being disallowed and the mining claims subject to forfeiture by BLM under 30 U.S.C. 28i.

The Paperwork Reduction Act of 1995 requires us to inform you that:

This information is being collected to allow the BLM to determine if you qualify for a waiver from the payment of \$100 per mining claim or site maintenance fee established in 30 U.S.C. 28f and the implementing regulations at 43 CFR 3830. A response to this request is required in accordance with the statute to obtain your benefit.

BLM would like you to know that you do not have to respond to this, or any other, Federal agency-sponsored information collection unless it displays a currently valid OMB control number.

Public reporting burden for this form is estimated to average 8 minutes (0.133 hours) per response, including time to review instructions, gathering and maintaining data, and completing and reviewing the form. Direct comments regarding this burden estimate, or any other aspect of this form, to the U.S. Department of the Interior, Bureau of Land Management, (1004-0114) Bureau Clearance Officer (WO-630), Mail Stop 401 LS, 1849 C St., N.W., Washington, D.C. 20240.

FOR OFFICIAL USE ONLY

PHOENIX, ARIZONA

2006 JUN 31 A 11: 24

RECEIVED BLM AZ STATE OFFICE

7/50

UNITED STATES  
DEPARTMENT OF THE INTERIOR  
BUREAU OF LAND MANAGEMENT  
MAINTENANCE FEE WAIVER CERTIFICATION

426  
~~XXXXXXXXXX~~  
FORM APPROVED  
OMB NO. 1004-0114  
Expires: December 31, 2002  
AMC 43477

SEE INSTRUCTIONS ON REVERSE

1. This small miner waiver is filed for the assessment year beginning at noon on September 1, 2006 and ending at noon on September 1, 2007.
2. The undersigned and all related parties owned ten or fewer mining claims, mill, or tunnel sites located and maintained on Federal lands in the United States of America on September 1, 2006.
3. The undersigned have performed the assessment work required by law for each mining claim listed prior to filing this waiver and understand that by filing this form; an affidavit of assessment work must be recorded by the December 30th following the filing of this waiver.
4. The undersigned understand that if the assessment work obligation has not yet come due under 30 U.S.C. 28 (for those claims in their first assessment year only); a notice of intent to hold reciting this condition must be recorded by the December 30th following the filing of this waiver.
5. The undersigned understand that mill and tunnel sites may also be listed upon this waiver and be waived from payment of the maintenance fee; and that a notice of intent to hold for these sites is required to be recorded by the December 30th immediately following the filing of this waiver.
6. The undersigned understand and acknowledge that pursuant to 43 U.S.C. 1212 and 18 U.S.C. 1001; the filing or recording of a false, fictitious, or fraudulent document with the Bureau of Land Management may result in a fine of up to \$250,000, a prison term not to exceed five years, or both.
7. The mining claims, mill or tunnel sites for which this waiver from payment of the maintenance fees is requested are:

CLAIM OR SITE NAME	BLM RECORDATION SERIAL NUMBER
1. LOST GULCH NO. 1	AMC 43477
2. LOST GULCH NO. 2	AMC 43478
3. LOST GULCH NO. 3	AMC 43479
4. LOST GULCH NO. 4	AMC 43480
5. LOST GULCH NO. 5	AMC 43481
6. LOST GULCH NO. 6	AMC 43482
7. LOST GULCH NO. 7	AMC 43483
8.	
9.	
10.	

The owner(s) (claimants) of the above mining claims and sites are:

*Burnelle Nichols*  
(Owner's Signature)

BURNELLE NICHOLS  
(Owner's Name - Please Print)  
4663 E KELLY DRIVE  
(Street or P.O. Box)  
HIGLEY AZ 85236  
(City) (State) (Zip Code)

\_\_\_\_\_  
(Owner's Name - Please Print)  
\_\_\_\_\_  
(Street or P.O. Box)  
\_\_\_\_\_  
(City) (State) (Zip Code)

\_\_\_\_\_  
(Owner's Name - Please Print)  
\_\_\_\_\_  
(Street or P.O. Box)  
\_\_\_\_\_  
(City) (State) (Zip Code)

PHOENIX, ARIZONA  
AUG 31 11:15  
RECEIVED  
B.L.M. AZ STATE OFFICE  
(Owner's Signature)

ENTERED IN COMPUTER  
RE 9/7/06

n/sc

(Owner's Name - Please Print)

(Owner's Signature)

(Street or P.O. Box)

(City)

(State)

(Zip Code)

(Owner's Name - Please Print)

(Owner's Signature)

(Street or P.O. Box)

(City)

(State)

(Zip Code)

(Owner's Name - Please Print)

(Owner's Signature)

(Street or P.O. Box)

(City)

(State)

(Zip Code)

(Owner's Name - Please Print)

(Owner's Signature)

(Street or P.O. Box)

(City)

(State)

(Zip Code)

INSTRUCTIONS

1. This certification is made under the provisions of § 1744 of Title 43 and § 28-28k of Title 30 of the United States Code; and the regulations thereunder (43 CFR Part 3830).
2. The claimant(s) must fill in the dates in paragraph 1 for the beginning and ending of the assessment year for which this waiver is sought.
3. The claimant(s) must fill in the date in paragraph 2 for the beginning of the assessment year for which this waiver is sought.
4. All claim and site names and Bureau of Land Management (BLM) serial numbers must be listed for the mining claims, mill sites, and tunnel sites for which the waiver is sought.
5. All owners of the mining claims, mill sites, and tunnel sites and their addresses must be given.
6. This waiver form must be signed by all the claimants or their designated agent, in original form. If an agent is designated, a notarized designation of agent, signed by all of the claimants with proper address given, must be submitted with this waiver.

7. This form must be filed no later than September 1st for the upcoming assessment year in the BLM State Office where the mining claims or sites are recorded, or the waiver cannot be granted by the BLM. (Example: to obtain a waiver for the assessment year 2000, which begins at noon on September 1, 1999, you must qualify for and file for a waiver no later than September 1, 1999 in the proper BLM State Office).
8. For all mining claims which require assessment work, you must record an affidavit of labor on or before the December 30th immediately following the filing of this waiver. For all other mining claims or sites waived, you must record a notice of intent to hold on or before the December 30th immediately following the filing of this waiver.
9. Mill and tunnel sites may also be listed upon this waiver and be waived from payment of the maintenance fee. A notice of intent to hold for these sites is required to be filed by the December 30th following the filing of this waiver.

NOTICE/BURDEN HOURS STATEMENT

The Privacy Act of 1974, as amended, and the regulation in 43 CFR 2.48(d) provide that you be furnished the following information in connection with the information required by this certification of waiver from rental fees.

AUTHORITY: 30 U.S.C. 28-28k; 43 U.S.C. 1201, 1457, 1740, and 1744; and 43 CFR 3830.

PRINCIPLE PURPOSE: This information is to be used to verify that the owner(s) (claimants) of a mining claim has complied with 30 U.S.C. 28f and is entitled to perform assessment work in lieu of paying the maintenance fee for the mining claims listed on this form.

ROUTINE USE: (1) Adjudication of the claimant(s) certification of waiver from paying the maintenance fee otherwise required by 30 U.S.C. 28f. (2) Disclosure may be made to appropriate Federal agencies when location is made within the agency's geographic area of responsibility. (3) Information from the record and/or the record will be transferred to the appropriate Federal, State, or local agency, or a member of the public in response to a specific request for pertinent information. (4) Information may also be provided to the Department of Justice or in a proceeding before a court or adjudicative body; or to Federal, State, local or foreign agencies when needed for enforcement of civil or criminal codes or applicable regulations concerning title rights upon the public land.

EFFECT OF NOT PROVIDING INFORMATION: Disclosure of this information is required by 30 U.S.C. 28f and 43 CFR Part 3830 for those qualified claimants wishing to take the small miner waiver allowed. Failure to supply the information required in this form to support the claimants certification of waiver from payment of the otherwise required maintenance fees will result in the waiver being disallowed and the mining claims subject to forfeiture by BLM under 30 U.S.C. 28i.

The Paperwork Reduction Act of 1995 requires us to inform you that:

This information is being collected to allow the BLM to determine if you qualify for a waiver from the payment of \$100 per mining claim or site maintenance fee established in 30 U.S.C. 28f and the implementing regulations at 43 CFR 3830. A response to this request is required in accordance with the statute to obtain your benefit.

BLM would like you to know that you do not have to respond to this, or any other, Federal agency-sponsored information collection unless it displays a currently valid OMB control number.

Public reporting burden for this form is estimated to average 8 minutes (0.133 hours) per response, including time to review instructions, gathering and maintaining data, and completing and reviewing the form. Direct comments regarding this burden estimate, or any other aspect of this form, to the U.S. Department of the Interior, Bureau of Land Management (1004-0114) Bureau Clearance Officer (WO-630), Mail Stop 401 LS, 1849 C St., N.W., Washington, D.C. 20240.

FOR OFFICIAL USE ONLY

PHOENIX, ARIZONA

2006 AUG 31 A 11:15

RECEIVED  
BLM AZ STATE OFFICE

7/sc

AMC 43477

AZ-3850-1 (July 1992)

Return Document to:

For BLM Use Only

BURNELLE NICHOLS  
P.O. BOX 752  
GLOBE, AZ 85502

[Empty box for BLM Use Only]

Telephone # ( 928 ) - 425-7625

AFFIDAVIT OF PERFORMANCE OF ANNUAL WORK  
CHECK ONE  NOTICE OF INTENTION TO HOLD

Also fill in ITEMS 1 through 9 and the reverse side of this document.

I intend to hold the claim(s) /site(s) listed on the reverse side of this document for the calendar year 19\_\_\_. Also fill in ITEMS 1 through 4 and ITEM 9.

NOTICES OF INTENTION TO HOLD ARE FOR MILL SITES AND TUNNEL SITES OR FOR MINING CLAIMS WHEN ASSESSMENT WORK HAS NOT BEEN DONE, REGARDLESS OF WHETHER THE ANNUAL ASSESSMENT HAS BEEN SUSPENDED, DEFERRED, OR NOT YET ACCRUED. THE FILING OF A NOTICE OF INTENTION TO HOLD SHALL NOT RELIEVE THE OWNER OF COMPLYING WITH FEDERAL AND STATE LAWS PERTAINING TO THE PERFORMANCE OF ANNUAL ASSESSMENT WORK. NOTICES OF INTENTION TO HOLD FOR MILL SITES OR TUNNEL SITES NEED NOT BE COUNTY RECORDED. FOR MINING CLAIMS THE FORM FILED WITH BLM MUST BE IDENTICAL TO THE ONE THAT WAS OR WILL BE FILED WITH THE COUNTY.

Evidence of Annual Assessment Work or a Notice of Intention to Hold must be filed each calendar year following the calendar year in which the Claim/site was located.

ALL CLAIMS LISTED ON A SINGLE AFFIDAVIT MUST BE CONTIGUOUS.

- 1. State of Arizona, County of GILA ss:
2. I, (Name) MONTY NICHOLS
3. Reside at (Address) 11089 E HUMMINGBIRD LANE
City GOLD CANYON, County PINAL, State AZ, Zip 85218

being duly sworn, deposes and says that he/she is a citizen of the United States, more than eighteen years of age, that all of the facts set forth in this affidavit/notice, subject to the provisions and penalties of 18 USC 1001 pertaining to the filing of false, fictitious, or fraudulent statements with the United States, are true and correct according to the best of my knowledge, information and belief.

- 4. Owner's Name and Address (If not shown in items 1-3 above) CHECK HERE IF THIS IS A CHANGE OF ADDRESS
BURNELLE NICHOLS
4663 E KELLY DRIVE
HIGLEY, AZ 85236

5. That I am personally acquainted with the mining claim(s). The work and improvements were made by and at the expense of the owner(s) of said claim(s). Said contiguous group of claims, listed on the reverse side of this document, are situated in the GLOBE Mining District, GILA County, Arizona


6. That between the dates starting at 12 o'clock noon on September 1, 19 2005 and ending at 12 o'clock noon on September 1, 19 2006 at least \$ 875 dollars worth of work and improvements were done and performed upon said claim(s) or upon one or more of a contiguous group of claims for the benefit of all, or wholly or partly outside of a contiguous group of claims for the benefit of all, not including the location work.

7. That the following persons were employed to perform the work and improvements described herein: RE 9/7/06
MONTY NICHOLS AND DAN TYLER

8. That the work and improvements performed were: RECLAMATION, ROAD MAINTENANCE AND WATER CONTROL

9. Dated 8-13-06, Signature Monty Nichols
SUBSCRIBED AND SWORN TO before me, a Notary Public, this 13 day of August 18 2006

by Monty Nichols
Notary Public Denise Bauer
MY COMMISSION EXPIRES Sept. 25



For BLM Use Only
RECEIVED
BLM AZ STATE OFFICE
PHOENIX, ARIZONA
AUG 31 11:11

This form is for the purpose of complying with the laws of the United States Department of the Interior, Bureau of Land Management and the State of Arizona pertaining to assessment work and/or a notice of intention to hold. 30 USC 28, 43 CFR 3833.2, ARS 27-208. Subject to Paperwork Reduction Act and Privacy Act statements available at the BLM AZ State Office. The form is not copyrighted. It may be reproduced without restriction.

If the claims/sites have consecutive BLM #'s and are in the same Township, Range and Section(s) they may be listed as follows:

SAMPLE 1-10      A MC 19640-49      :      Dkt/Pg # 1025/1-10 (or)      4N      20W 36  
 RECORDING # 9106173-82

CLAIM/SITE NAME	SERIAL NUMBER	Dkt/Pg or Recording # of ORIGINAL LOCATION NOTICE#	TWN SHP	RNG	SEC(S)
1. LOST GULCH NO. 1	A MC 43477	BOOK 154 P 443	1N	15E	18
2. LOST GULCH NO. 2	A MC 43478	BOOK 154 P 444	1N	15E	18
3. LOST GULCH NO. 3	A MC 43479	BOOK 154 P 445	1N	14E	13
4. LOST GULCH NO. 4	A MC 43480	BOOK 154 P 446	1N	15E	13&18
5. LOST GULCH NO. 5	A MC 43481	BOOK 154 P 447	1N	15E	18
6. LOST GULCH NO. 6	A MC 43482	BOOK 154 P 448	1N	14E	13
7. LOST GULCH NO. 7	A MC 43483	BOOK 344 P 530	1N	15E	13&18
8.	A MC				
9.	A MC				
10.	A MC				
11.	A MC				
12.	A MC				
13.	A MC				
14.	A MC				
15.	A MC				
16.	A MC				
17.	A MC				
18.	A MC				
19.	A MC				
20.	A MC				
21.	A MC				
22.	A MC				
23.	A MC				
24.	A MC				
25.	A MC				
26.	A MC				
27.	A MC				
28.	A MC				
29.	A MC				
30.	A MC				

RECEIVED  
 BLM AZ STATE OFFICE  
 2008 AUG 3 11:11 AM  
 PHOENIX ARIZONA

**FILE WITH: BUREAU OF LAND MANAGEMENT, 222 NORTH CENTRAL AVENUE, PHOENIX, AZ 85004-2203 and the respective county recorder, ON OR BEFORE DECEMBER 30th (NOT THE 31st). BLM REQUIRES A \$5.00 NONREFUNDABLE SERVICE CHARGE FOR EACH MINING CLAIM, MILL SITE OR TUNNEL SITE. ANNUAL FILLINGS THAT ARE NOT ACCOMPANIED BY PROPER SERVICE CHARGES WILL BE RETURNED WITHOUT FURTHER ACTION BY BLM.**

7/sc



**United States Department of the Interior**

**Bureau of Land Management**

BUSINESS & SUPPORT SVCS DIV

ONE N CENTRAL AVE

PHOENIX, AZ 85004 -2203

Phone: (602) 417-9200

Receipt

No:

1349140

**Transaction #:** 1394456  
**Date of Transaction:** 08/31/2006

**CUSTOMER:** BURNELLE NICHOLS  
 4663 E KELLY DR  
 HIGLEY, AZ 85236

LINE #	QTY	DESCRIPTION	REMARKS	UNIT PRICE	TOTAL
1	1.00	LOCATABLE MINERALS / MINING CLAIMS-NOT NEW-UNADJUD, ONE AUTH NO. ONLY / MINING CLAIM MONEY RECEIVED (455) <b>CASES: AMC43477/\$70.00</b>	POL 2006 (7)	- n/a -	70.00
<b>TOTAL:</b>					<b>\$70.00</b>

PAYMENT INFORMATION			
1	AMOUNT:	\$70.00	POSTMARKED: N/A
	TYPE:	CHECK	RECEIVED: 08/31/2006
	CHECK NO:	12363	
	NAME:	NICHOLS, BURNELLE 4663 E KELLY DR HIGLEY AZ 85236	

REMARKS

This receipt was generated by the automated BLM Collections and Billing System and is a paper representation of a portion of the official electronic record contained therein.

United States Department of the Interior  
 Bureau of Land Management  
 BUSINESS & SUPPORT SVCS DIV  
 ONE N CENTRAL AVE  
 PHOENIX, AZ 85004 -2203  
 Phone: (602) 417-9200

Receipt

No: 1349129

43477

<b>Transaction #:</b> 1394451	
<b>Date of Transaction:</b> 08/31/2006	
<b>CUSTOMER:</b>	BURNELLE NICHOLS 4663 E KELLY DR HIGLEY, AZ 85236

LINE #	QTY	DESCRIPTION	REMARKS	UNIT PRICE	TOTAL
1	1.00	LOCATABLE MINERALS / MINING CLAIMS-NOT NEW-UNADJUD, ONE AUTH NO. ONLY / MINING CLAIM MONEY RECEIVED (455) CASES: AMC43487/\$70.00	POL 2006 (7)	- n/a -	70.00
<b>TOTAL:</b>					<b>\$70.00</b>

PAYMENT INFORMATION			
1	AMOUNT:	\$70.00	POSTMARKED: N/A
	TYPE:	CHECK	RECEIVED: 08/31/2006
	CHECK NO:	12362	
	NAME:	NICHOLS, BURNELLE 4663 E KELLY DR HIGLEY AZ 85236	

REMARKS

This receipt was generated by the automated BLM Collections and Billing System and is a paper representation of a portion of the official electronic record contained therein.

ENTERED IN COMPUTER

RE 9/7/06

Return Document to:

For BLM Use Only

BURNELLE NICHOLS  
P.O. BOX 752  
GLOBE, AZ 85502  
Telephone # ( 928 )- 425 7625

Empty box for BLM use only.

CHECK ONE

AFFIDAVIT OF PERFORMANCE OF ANNUAL WORK

Also fill in ITEMS 1 through 9 and the reverse side of this document.

NOTICE OF INTENTION TO HOLD

I intend to hold the claim(s) /site(s) listed on the reverse side of this document for the calendar year 19\_\_\_. Also fill in ITEMS 1 through 4 and ITEM 9.

NOTICES OF INTENTION TO HOLD ARE FOR MILL SITES AND TUNNEL SITES OR FOR MINING CLAIMS WHEN ASSESSMENT WORK HAS NOT BEEN DONE, REGARDLESS OF WHETHER THE ANNUAL ASSESSMENT HAS BEEN SUSPENDED, DEFERRED, OR NOT YET ACCRUED. THE FILING OF A NOTICE OF INTENTION TO HOLD SHALL NOT RELIEVE THE OWNER OF COMPLYING WITH FEDERAL AND STATE LAWS PERTAINING TO THE PERFORMANCE OF ANNUAL ASSESSMENT WORK. NOTICES OF INTENTION TO HOLD FOR MILL SITES OR TUNNEL SITES NEED NOT BE COUNTY RECORDED. FOR MINING CLAIMS THE FORM FILED WITH BLM MUST BE IDENTICAL TO THE ONE THAT WAS OR WILL BE FILED WITH THE COUNTY.

Evidence of Annual Assessment Work or a Notice of Intention to Hold must be filed each calendar year following the calendar year in which the Claim/site was located.  
ALL CLAIMS LISTED ON A SINGLE AFFIDAVIT MUST BE CONTIGUOUS.

1. State of Arizona, County of GILA ss:  
2. I, (Name) MONTY NICHOLS  
3. Reside at (Address) 11089 E HUMMINGBIRD LANE State AZ Zip 85218  
City GOLD CANYON County PINAL

being duly sworn, deposes and says that he/she is a citizen of the United States, more than eighteen years of age, that all of the facts set forth in this affidavit/notice, subject to the provisions and penalties of 18 USC 1001 pertaining to the filing of false, fictitious, or fraudulent statements with the United States, are true and correct according to the best of my knowledge, information and belief.

4. Owner's Name and Address (If not shown in items 1-3 above) CHECK HERE IF THIS IS A CHANGE OF ADDRESS   
CHRISTY NOAH  
P.O. BOX 2890  
CLAYPOOL, AZ 85532

5. That I am personally acquainted with the mining claim(s). The work and improvements were made by and at the expense of the owner(s) of said claim(s). Said contiguous group of claims, listed on the reverse side of this document, are situated in the GLOBE Mining District, GILA County, Arizona

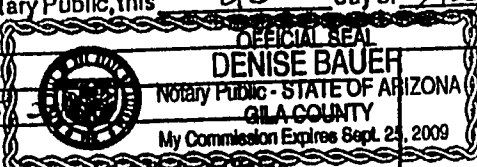
6. That between the dates starting at 12 o'clock noon on September 1, 192005 and ending at 12 o'clock noon on September 1, 192006 at least \$ EIGHT HUNDRED SEVENTY FIVE dollars worth of work and improvements were done and performed upon said claim(s) or upon one or more of a contiguous group of claims for the benefit of all, or wholly or partly outside of a contiguous group of claims for the benefit of all, not including the location work.

7. That the following persons were employed to perform the work and improvements described herein:  
MONTY NICHOLS AND DAN TYLER

8. That the work and improvements performed were:  
RECLAMATION WORK, ROAD MAINTENANCE AND WATER CONTROL

9. Dated 8-23-06 Signature Monty Nichols  
SUBSCRIBED AND SWORN TO before me, a Notary Public, this 23 day of August

by Monty Nichols  
Notary Public Denise Bauer  
MY COMMISSION EXPIRES Sept. 25, 2009



PHOENIX, ARIZONA  
2006 AUG 31 A 11: 24  
BLM AZ STATE OFFICE

This form is for the purpose of complying with the laws of the United States Department of the Interior, Bureau of Land Management and the State of Arizona pertaining to assessment work and/or a notice of intention to hold. 30 USC 28, 43 CFR 3833.2, ARS 27-208. Subject to Paperwork Reduction Act and Privacy Act statements available at the BLM AZ State Office. The form is not copyrighted. It may be reproduced without restriction.

7/sc

If the claims/sites have consecutive BLM #'s and are in the same Township, Range and Section(s) they may be listed as follows:

SAMPLE 1-10      A MC 19640-49      ;      Dk/Pg # 1025/1-10 (or)      4N      20W      36  
 RECORDING # 9106173-82

CLAIM/SITE NAME	SERIAL NUMBER	Dk/Pg or Recording # of ORIGINAL LOCATION NOTICE#	TWN SHP	RNG	SEC(S)
1. GOLD HILL	A MC 43487	DOCKET 362 P 820	1N	15E	7& 18
2. GOLD HILL EXTENSION	A MC 43488	DOCKET 362 P 821	1N	15E	7&18
3. TEDDY	A MC 43489	BOOK 154 P 450	1N	14&15E	13&18
4. BONANZA	A MC 43490	BOOK 154 P 451	1N	14&15E	13&18
5. LOST GULCH #8	A MC 43484	DOCKET 363 P 182	1N	15E	18
6. LOST GULCH # 9	A MC 43485	DOCKET 363 P 183	1N	15E	18
7. LOST GULCH #10	A MC 43486	DOCKET 363 P 359	1N	15E	18
8.	A MC				
9.	A MC				
10.	A MC				
11.	A MC				
12.	A MC				
13.	A MC				
14.	A MC				
15.	A MC				
16.	A MC				
17.	A MC				
18.	A MC				
19.	A MC				
20.	A MC				
21.	A MC				
22.	A MC				
23.	A MC				
24.	A MC				
25.	A MC				
26.	A MC				
27.	A MC				
28.	A MC				
29.	A MC				
30.	A MC				

RECEIVED  
 B.L.M. AZ STATE OFFICE  
 2006 AUG 31 A 11:24  
 PHOENIX, ARIZONA

**FILE WITH: BUREAU OF LAND MANAGEMENT, 222 NORTH CENTRAL AVENUE, PHOENIX, AZ 85004-2203 and the respective county recorder, ON OR BEFORE DECEMBER 30th (NOT THE 31st), BLM REQUIRES A \$5.00 NONREFUNDABLE SERVICE CHARGE FOR EACH MINING CLAIM, MILL SITE OR TUNNEL SITE, ANNUAL FILLINGS THAT ARE NOT ACCOMPANIED BY PROPER SERVICE CHARGES WILL BE RETURNED WITHOUT FURTHER ACTION BY BLM.**

Amc 43477

Form 3830-2  
(January 2000)

UNITED STATES  
DEPARTMENT OF THE INTERIOR  
BUREAU OF LAND MANAGEMENT  
MAINTENANCE FEE WAIVER CERTIFICATION

FORM APPROVED  
OMB NO. 1004-0114  
Expires: December 31, 2002

SEE INSTRUCTIONS ON REVERSE

1. This small miner waiver is filed for the assessment year beginning at noon on September 10, 05 and ending at noon on September 1, 06
2. The undersigned and all related parties owned ten or fewer mining claims, mill, or tunnel sites located and maintained on Federal lands in the United States of America on September 1, 05.
3. The undersigned have performed the assessment work required by law for each mining claim listed prior to filing this waiver and understand that by filing this form; an affidavit of assessment work must be recorded by the December 30th following the filing of this waiver.
4. The undersigned understand that if the assessment work obligation has not yet come due under 30 U.S.C. 28 (for those claims in their first assessment year only); a notice of intent to hold reciting this condition must be recorded by the December 30th following the filing of this waiver.
5. The undersigned understand that mill and tunnel sites may also be listed upon this waiver and be waived from payment of the maintenance fee; and that a notice of intent to hold for these sites is required to be recorded by the December 30th immediately following the filing of this waiver.
6. The undersigned understand and acknowledge that pursuant to 43 U.S.C. 1212 and 18 U.S.C. 1001; the filing or recording of a false, fictitious, or fraudulent document with the Bureau of Land Management may result in a fine of up to \$250,000, a prison term not to exceed five years, or both.
7. The mining claims, mill or tunnel sites for which this waiver from payment of the maintenance fees is requested are:

CLAIM OR SITE NAME	BLM RECORDATION SERIAL NUMBER
1. GOLD HILL	AMC43487
2. GOLD HILL EXTENSION	AMC43488
3. TEDDY	AMC43489
4. BONANZA	AMC43490
5. LOST GULCH NO. 8	AMC43484
6. LOST GULCH NO. 9	AMC43485
7. LOST CULCH NO. 10	AMC43486
8.	
9.	
10.	

The owner(s) (claimants) of the above mining claims and sites are:

*Christy L. Noah*  
(Owner's Signature)

CHRISTY L NOAH  
(Owner's Name - Please Print)

P.O. BOX 2890  
(Street or P.O. Box)

CLAYPOOL AZ 85236  
(City) (State) (Zip Code)

\_\_\_\_\_  
(Owner's Name - Please Print)

\_\_\_\_\_  
(Owner's Signature)

\_\_\_\_\_  
(Street or P.O. Box)

\_\_\_\_\_  
(City) (State) (Zip Code)

\_\_\_\_\_  
(Owner's Name - Please Print)

\_\_\_\_\_  
(Owner's Signature)

\_\_\_\_\_  
(Street or P.O. Box)

\_\_\_\_\_  
(City) (State) (Zip Code)

ENTERED INTO COMPUTER

10/19/05 AB

(Owner's Name - Please Print)

(Owner's Signature)

(Street or P.O. Box)

(City)

(State)

(Zip Code)

(Owner's Name - Please Print)

(Owner's Signature)

(Street or P.O. Box)

(City)

(State)

(Zip Code)

(Owner's Name - Please Print)

(Owner's Signature)

(Street or P.O. Box)

(City)

(State)

(Zip Code)

(Owner's Name - Please Print)

(Owner's Signature)

(Street or P.O. Box)

(City)

(State)

(Zip Code)

INSTRUCTIONS

1. This certification is made under the provisions of § 1744 of Title 43 and § 28-28k of Title 30 of the United States Code; and the regulations thereunder (43 CFR Part 3830).
2. The claimant(s) must fill in the dates in paragraph 1 for the beginning and ending of the assessment year for which this waiver is sought.
3. The claimant(s) must fill in the date in paragraph 2 for the beginning of the assessment year for which this waiver is sought.
4. All claim and site names and Bureau of Land Management (BLM) serial numbers must be listed for the mining claims, mill sites, and tunnel sites for which the waiver is sought.
5. All owners of the mining claims, mill sites, and tunnel sites and their addresses must be given.
6. This waiver form must be signed by all the claimants or their designated agent, in original form. If an agent is designated, a notarized designation of agent, signed by all of the claimants with proper address given, must be submitted with this waiver.

7. This form must be filed no later than September 1st for the upcoming assessment year in the BLM State Office where the mining claims or sites are recorded, or the waiver cannot be granted by the BLM. (Example: to obtain a waiver for the assessment year 2000, which begins at noon on September 1, 1999, you must qualify for and file for a waiver no later than September 1, 1999 in the proper BLM State Office).
8. For all mining claims which require assessment work, you must record an affidavit of labor on or before the December 30th immediately following the filing of this waiver. For all other mining claims or sites waived, you must record a notice of intent to hold on or before the December 30th immediately following the filing of this waiver.
9. Mill and tunnel sites may also be listed upon this waiver and be waived from payment of the maintenance fee. A notice of intent to hold for these sites is required to be filed by the December 30th following the filing of this waiver.

NOTICE/BURDEN HOURS STATEMENT

The Privacy Act of 1974, as amended, and the regulation in 43 CFR 2.48(d) provide that you be furnished the following information in connection with the information required by this certification of waiver from rental fees.

AUTHORITY: 30 U.S.C. 28-28k; 43 U.S.C. 1201, 1457, 1740, and 1744; and 43 CFR 3830.

PRINCIPLE PURPOSE: This information is to be used to verify that the owner(s) (claimants) of a mining claim has complied with 30 U.S.C. 28f and is entitled to perform assessment work in lieu of paying the maintenance fee for the mining claims listed on this form.

ROUTINE USE: (1) Adjudication of the claimant(s) certification of waiver from paying the maintenance fee otherwise required by 30 U.S.C. 28f. (2) Disclosure may be made to appropriate Federal agencies when location is made within the agency's geographic area of responsibility. (3) Information from the record and/or the record will be transferred to the appropriate Federal, State, or local agency, or a member of the public in response to a specific request for pertinent information. (4) Information may also be provided to the Department of Justice or in a proceeding before a court or adjudicative body; or to Federal, State, local or foreign agencies when needed for enforcement of civil or criminal codes or applicable regulations concerning title rights upon the public land.

EFFECT OF NOT PROVIDING INFORMATION: Disclosure of this information is required by 30 U.S.C. 28f and 43 CFR Part 3830 for those qualified claimants wishing to take the small miner waiver allowed. Failure to supply the information required in this form to support the claimants certification of waiver from payment of the otherwise required maintenance fees will result in the waiver being disallowed and the mining claims subject to forfeiture by BLM under 30 U.S.C. 28i.

The Paperwork Reduction Act of 1995 requires us to inform you that:

This information is being collected to allow the BLM to determine if you qualify for a waiver from the payment of \$100 per mining claim or site maintenance fee established in 30 U.S.C. 28f and the implementing regulations at 43 CFR 3830. A response to this request is required in accordance with the statute to obtain your benefit.

BLM would like you to know that you do not have to respond to this, or any other, Federal agency-sponsored information collection unless it displays a currently valid OMB control number.

Public reporting burden for this form is estimated to average 8 minutes (0.133 hours) per response, including time to review instructions, gathering and maintaining data, and completing and reviewing the form. Direct comments regarding this burden estimate, or any other aspect of this form, to the U.S. Department of the Interior, Bureau of Land Management, (1004-0114) Bureau Clearance Officer (WO-630), Mail Stop 401 LS, 1849 C St., N.W., Washington, D.C. 20240.

PHOENIX, ARIZONA

FOR OFFICIAL USE ONLY

26 AUG 26 12:26

RECEIVED B.L.M. AZ STATE OFFICE

Return Document to:

BURNELLE NICHOLS

P.O. BOX 752

GLOBE, AZ. 85502

For BLM Use Only

AZ-3850-1 (July 1992)

70 <sup>00</sup> \$5 = \$35 <sup>00</sup> (TR)

Telephone # (928) 425-7625

AFFIDAVIT OF PERFORMANCE OF ANNUAL WORK

Also fill in ITEMS 1 through 9 and the reverse side of this document.

CHECK ONE

NOTICE OF INTENTION TO HOLD

I intend to hold the claim(s) /site(s) listed on the reverse side of this document for the calendar year 19\_\_\_. Also fill in ITEMS 1 through 4 and ITEM 9.

NOTICES OF INTENTION TO HOLD ARE FOR MILL SITES AND TUNNEL SITES OR FOR MINING CLAIMS WHEN ASSESSMENT WORK HAS NOT BEEN DONE, REGARDLESS OF WHETHER THE ANNUAL ASSESSMENT HAS BEEN SUSPENDED, DEFERRED, OR NOT YET ACCRUED. THE FILING OF A NOTICE OF INTENTION TO HOLD SHALL NOT RELIEVE THE OWNER OF COMPLYING WITH FEDERAL AND STATE LAWS PERTAINING TO THE PERFORMANCE OF ANNUAL ASSESSMENT WORK. NOTICES OF INTENTION TO HOLD FOR MILL SITES OR TUNNEL SITES NEED NOT BE COUNTY RECORDED, FOR MINING CLAIMS THE FORM FILED WITH BLM MUST BE IDENTICAL TO THE ONE THAT WAS OR WILL BE FILED WITH THE COUNTY.

Evidence of Annual Assessment Work or a Notice of Intention to Hold must be filed each calendar year following the calendar year in which the Claim/site was located.

ALL CLAIMS LISTED ON A SINGLE AFFIDAVIT MUST BE CONTIGUOUS.

1. State of Arizona, County of GILA ss:
2. I, (Name) MONTY NICHOLS
3. Reside at (Address) 11089 E. HUMMINGBIRD LANE  
City GOLD CANYON, County PINAL, State AZ, Zip 85219

being duly sworn, deposes and says that he/she is a citizen of the United States, more than eighteen years of age, that all of the facts set forth in this affidavit/notice, subject to the provisions and penalties of 18 USC 1001 pertaining to the filing of false, fictitious, or fraudulent statements with the United States, are true and correct according to the best of my knowledge, information and belief.

4. Owner's Name and Address (If not shown in items 1-3 above) CHECK HERE IF THIS IS A CHANGE OF ADDRESS   
CHRISTY L. NOAH  
P.O. BOX 2890  
CLAYPOOL, AX 85532

5. That I am personally acquainted with the mining claim(s). The work and improvements were made by and at the expense of the owner(s) of said claim(s). Said contiguous group of claims, listed on the reverse side of this document, are situated in the GLOBE Mining District, GILA County, Arizona

6. That between the dates starting at 12 o'clock noon on September 1, 19 2004 and ending at 12 o'clock noon on September 1, 19 2005 at least \$ 875.00 dollars worth of work and improvements were done and performed upon said claim(s) or upon one or more of a contiguous group of claims for the benefit of all, or wholly or partly outside of a contiguous group of claims for the benefit of all, not including the location work.

7. That the following persons were employed to perform the work and improvements described herein: MONTY NICHOLS  
JIM NICHOLS AND DALLAS HUNNICUTT

8. That the work and improvements performed were: BLADED ROAD, GENERAL CLEANUP AND RECLAMATION

9. Dated 8-10-05, Signature Monty Nichols

SUBSCRIBED AND SWORN TO before me, a Notary Public, this 10 day of August 2005 by Monty Nichols

Notary Public Denise Bauer  
MY COMMISSION EXPIRES Sept. 25, 2005  
Notary Public State of Arizona  
Gila County  
Denise Bauer  
Expires September 25, 2005

This form is for the purpose of complying with the laws of the United States Department of the Interior, Bureau of Land Management and the State of Arizona pertaining to assessment work and/or a notice of intention to hold. 30 USC 28, 43 CFR 3833.2, ARS 27-208. Subject to Paperwork Reduction Act and Privacy Act statements available at the BLM AZ State Office. The form is not copyrighted. It may be reproduced without restriction.

92 27 FEB 2005 ONLY  
RECEIVED  
B.L.M. AZ STATE OFFICE  
ENTERED INTO COMPUTER  
10/19/05 AR

If the claims/sites have consecutive BLM #'s and are in the same Township, Range and Section(s) they may be listed as follows:

SAMPLE 1-10      A MC 19640-49      ;      Dkt/Pg # 1025/1-10 (or)      4N      20W 36  
 RECORDING # 9106173-82

CLAIM/SITE NAME	SERIAL NUMBER	Dkt/Pg or Recording # of ORIGINAL LOCATION NOTICE!	TWN SHP	RNG	SEC(S)
1. GOLD HILL	A MC 43487	DOCKET 362 P 820	1N	15E	7& 18
2. GOLD HILL EXTENSION	A MC 43488	DOCKET 362 P 821	1N	15E	7&18
3. TEDDY	A MC 43489	BOOK 154 P 450	1N	14&15E	13&18
4. BONANZA	A MC 43490	BOOK 154 P 451	1N	14&15E	13&18
5. LOST GULCH #8	A MC 43484	DOCKET 363 P 182	1N	15E	18
6. LOST GULCH # 9	A MC 43485	DOCKET 363 P 183	1N	15E	18
7. LOST GULCH #10	A MC 43486	DOCKET 363 P 359	1N	15E	18
8.	A MC				
9.	A MC				
10.	A MC				
11.	A MC				
12.	A MC				
13.	A MC				
14.	A MC				
15.	A MC				
16.	A MC				
17.	A MC				
18.	A MC				
19.	A MC				
20.	A MC				
21.	A MC				
22.	A MC				
23.	A MC				
24.	A MC				
25.	A MC				
26.	A MC				
27.	A MC				
28.	A MC				
29.	A MC				
30.	A MC				

**FILE WITH: BUREAU OF LAND MANAGEMENT, 222 NORTH CENTRAL AVENUE, PHOENIX, AZ 85004-2203 and the respective county recorder, ON OR BEFORE DECEMBER 30th (NOT THE 31st). BLM REQUIRES A \$5.00 NONREFUNDABLE SERVICE CHARGE FOR EACH MINING CLAIM, MILL SITE OR TUNNEL SITE. ANNUAL FILLINGS THAT ARE NOT ACCOMPANIED BY PROPER SERVICE CHARGES WILL BE RETURNED WITHOUT FURTHER ACTION BY BLM.**



**United States Department of the Interior**  
**Bureau of Land Management**  
 BUSINESS & SUPPORT SVCS DIV  
 222 N CENTRAL AVE  
 PHOENIX, AZ 85004 -2203  
 Phone: (602) 417-9200

Receipt	
No:	1138684

<b>Transaction #:</b> 1177853	
<b>Date of Transaction:</b> 08/26/2005	
<b>CUSTOMER:</b>	BURNELLE NICHOLS 4663 E KELLY DR HIGLEY, AZ 85236

LINE #	QTY	DESCRIPTION	REMARKS	UNIT PRICE	TOTAL
1	1.00	LOCATABLE MINERALS / MINING CLAIMS-NOT NEW-UNADJUD, ONE AUTH NO. ONLY / MINING CLAIM MONEY RECEIVED (455) <b>CASES: AMC43487/\$35.00</b>	POL 2005 (7)	- n/a -	35.00
<b>TOTAL:</b>					<b>\$35.00</b>

PAYMENT INFORMATION			
1	AMOUNT:	\$35.00	POSTMARKED: N/A
	TYPE:	CHECK	RECEIVED: 08/26/2005
	CHECK NO:	20343	
	NAME:	NICHOLS, BURNELLE 4663 E KELLY DR HIGLEY AZ 85236	

REMARKS

This receipt was generated by the automated BLM Collections and Billing System and is a paper representation of a portion of the official electronic record contained therein.

UNITED STATES  
DEPARTMENT OF THE INTERIOR  
BUREAU OF LAND MANAGEMENT  
MAINTENANCE FEE WAIVER CERTIFICATION

JMC

FORM APPROVED  
OMB NO. 1004-0114  
Expires: December 31, 2002

SEE INSTRUCTIONS ON REVERSE

1. This small miner waiver is filed for the assessment year beginning at noon on September 1, 2005 and ending at noon on September 1, 2006.
2. The undersigned and all related parties owned ten or fewer mining claims, mill, or tunnel sites located and maintained on Federal lands in the United States of America on September 1, 2005.
3. The undersigned have performed the assessment work required by law for each mining claim listed prior to filing this waiver and understand that by filing this form; an affidavit of assessment work must be recorded by the December 30th following the filing of this waiver.
4. The undersigned understand that if the assessment work obligation has not yet come due under 30 U.S.C. 28 (for those claims in their first assessment year only); a notice of intent to hold reciting this condition must be recorded by the December 30th following the filing of this waiver.
5. The undersigned understand that mill and tunnel sites may also be listed upon this waiver and be waived from payment of the maintenance fee; and that a notice of intent to hold for these sites is required to be recorded by the December 30th immediately following the filing of this waiver.
6. The undersigned understand and acknowledge that pursuant to 43 U.S.C. 1212 and 18 U.S.C. 1001; the filing or recording of a false, fictitious, or fraudulent document with the Bureau of Land Management may result in a fine of up to \$250,000, a prison term not to exceed five years, or both.
7. The mining claims, mill or tunnel sites for which this waiver from payment of the maintenance fees is requested are:

CLAIM OR SITE NAME	BLM RECORDATION SERIAL NUMBER
1. LOST GULCH NO. 1	AMC43477
2. LOST GULCH NO. 2	AMC43478
3. LOST GULCH NO. 3	AMC43479
4. LOST GULCH NO. 4	AMC43480
5. LOST GULCH NO. 5	AMC43481
6. LOST GULCH NO. 6	AMC43482
7. LOST GULCH NO. 7	AMC43483
8.	
9.	
10.	

The owner(s) (claimants) of the above mining claims and sites are:

BURNELLE NICHOLS  
(Owner's Name - Please Print)

*Burnelle Nichols*  
(Owner's Signature)

4663 E KELLY DR  
(Street or P.O. Box)

HIGLEY AZ 85236  
(City) (State) (Zip Code)

(Owner's Name - Please Print)

(Owner's Signature)

(Street or P.O. Box)

(City) (State) (Zip Code)

(Owner's Name - Please Print)

(Owner's Signature)

(Street or P.O. Box)

(City) (State) (Zip Code)

ENTERED INTO COMPUTER

10/12/05 AB

(Owner's Name - Please Print)

(Owner's Signature)

(Street or P.O. Box)

(City)

(State)

(Zip Code)

(Owner's Name - Please Print)

(Owner's Signature)

(Street or P.O. Box)

(City)

(State)

(Zip Code)

(Owner's Name - Please Print)

(Owner's Signature)

(Street or P.O. Box)

(City)

(State)

(Zip Code)

(Owner's Name - Please Print)

(Owner's Signature)

(Street or P.O. Box)

(City)

(State)

(Zip Code)

INSTRUCTIONS

1. This certification is made under the provisions of § 1744 of Title 43 and § 28-28k of Title 30 of the United States Code; and the regulations thereunder (43 CFR Part 3830).
2. The claimant(s) must fill in the dates in paragraph 1 for the beginning and ending of the assessment year for which this waiver is sought.
3. The claimant(s) must fill in the date in paragraph 2 for the beginning of the assessment year for which this waiver is sought.
4. All claim and site names and Bureau of Land Management (BLM) serial numbers must be listed for the mining claims, mill sites, and tunnel sites for which the waiver is sought.
5. All owners of the mining claims, mill sites, and tunnel sites and their addresses must be given.
6. This waiver form must be signed by all the claimants or their designated agent, in original form. If an agent is designated, a notarized designation of agent, signed by all of the claimants with proper address given, must be submitted with this waiver.

7. This form must be filed no later than September 1st for the upcoming assessment year in the BLM State Office where the mining claims or sites are recorded, or the waiver cannot be granted by the BLM. (Example: to obtain a waiver for the assessment year 2000, which begins at noon on September 1, 1999, you must qualify for and file for a waiver no later than September 1, 1999 in the proper BLM State Office).
8. For all mining claims which require assessment work, you must record an affidavit of labor on or before the December 30th immediately following the filing of this waiver. For all other mining claims or sites waived, you must record a notice of intent to hold on or before the December 30th immediately following the filing of this waiver.
9. Mill and tunnel sites may also be listed upon this waiver and be waived from payment of the maintenance fee. A notice of intent to hold for these sites is required to be filed by the December 30th following the filing of this waiver.

NOTICE/BURDEN HOURS STATEMENT

The Privacy Act of 1974, as amended, and the regulation in 43 CFR 2.48(d) provide that you be furnished the following information in connection with the information required by this certification of waiver from rental fees.

AUTHORITY: 30 U.S.C. 28-28k; 43 U.S.C. 1201, 1457, 1740, and 1744; and 43 CFR 3830.

PRINCIPLE PURPOSE: This information is to be used to verify that the owner(s) (claimants) of a mining claim has complied with 30 U.S.C. 28f and is entitled to perform assessment work in lieu of paying the maintenance fee for the mining claims listed on this form.

ROUTINE USE: (1) Adjudication of the claimant(s) certification of waiver from paying the maintenance fee otherwise required by 30 U.S.C. 28f. (2) Disclosure may be made to appropriate Federal agencies when location is made within the agency's geographic area of responsibility. (3) Information from the record and/or the record will be transferred to the appropriate Federal, State, or local agency, or a member of the public in response to a specific request for pertinent information. (4) Information may also be provided to the Department of Justice or in a proceeding before a court or adjudicative body; or to Federal, State, local or foreign agencies when needed for enforcement of civil or criminal codes or applicable regulations concerning title rights upon the public land.

EFFECT OF NOT PROVIDING INFORMATION: Disclosure of this information is required by 30 U.S.C. 28f and 43 CFR Part 3830 for those qualified claimants wishing to take the small miner waiver allowed. Failure to supply the information required in this form to support the claimants certification of waiver from payment of the otherwise required maintenance fees will result in the waiver being disallowed and the mining claims subject to forfeiture by BLM under 30 U.S.C. 28i.

The Paperwork Reduction Act of 1995 requires us to inform you that: This information is being collected to allow the BLM to determine if you qualify for a waiver from the payment of \$100 per mining claim or site maintenance fee established in 30 U.S.C. 28f and the implementing regulations at 43 CFR 3830. A response to this request is required in accordance with the statute to obtain your benefit.

BLM would like you to know that you do not have to respond to this, or any other, Federal agency-sponsored information collection unless it displays a currently valid OMB control number.

Public reporting burden for this form is estimated to average 8 minutes (0.133 hours) per response, including time to review instructions, gathering and maintaining data, and completing and reviewing the form. Direct comments regarding this burden estimate, or any other aspect of this form, to the U.S. Department of the Interior, Bureau of Land Management, (1004-0114) Bureau Clearance Officer (WO-630), Mail Stop 401 LS, 1849 C St., N.W., Washington, D.C. 20240.

FOR OFFICIAL USE ONLY

PHOENIX ARIZONA  
2005 AUG 19 10:00

B.L.M. AZ STATE OFFICE  
RECEIVED

Return Document to:

For BLM Use Only

BURNELLE NICHOLS  
P.O. BOX 752  
GLOBE, AZ. 85502

#1132628 cb. #20340  
7 @ \$5 = \$35 YMC

Telephone # (928) - 425-7625

- AFFIDAVIT OF PERFORMANCE OF ANNUAL WORK**  
Also fill in ITEMS 1 through 9 and the reverse side of this document.
- NOTICE OF INTENTION TO HOLD**  
I intend to hold the claim(s) /site(s) listed on the reverse side of this document for the calendar year 19\_\_\_\_. Also fill in ITEMS 1 through 4 and ITEM 9.

CHECK ONE

NOTICES OF INTENTION TO HOLD ARE FOR MILL SITES AND TUNNEL SITES OR FOR MINING CLAIMS WHEN ASSESSMENT WORK HAS NOT BEEN DONE, REGARDLESS OF WHETHER THE ANNUAL ASSESSMENT HAS BEEN SUSPENDED, DEFERRED, OR NOT YET ACCRUED. THE FILING OF A NOTICE OF INTENTION TO HOLD SHALL NOT RELIEVE THE OWNER OF COMPLYING WITH FEDERAL AND STATE LAWS PERTAINING TO THE PERFORMANCE OF ANNUAL ASSESSMENT WORK. NOTICES OF INTENTION TO HOLD FOR MILL SITES OR TUNNEL SITES NEED NOT BE COUNTY RECORDED, FOR MINING CLAIMS THE FORM FILED WITH BLM MUST BE IDENTICAL TO THE ONE THAT WAS OR WILL BE FILED WITH THE COUNTY.

Evidence of Annual Assessment Work or a Notice of Intention to Hold must be filed each calendar year following the calendar year in which the Claim/site was located.  
ALL CLAIMS LISTED ON A SINGLE AFFIDAVIT MUST BE CONTIGUOUS.

1. State of Arizona, County of GILA SS:  
 2. I, (Name) MONTY NICHOLS  
 3. Reside at (Address) 11089 E HUMMINGBIRD LANE  
 City GOLD CANYON, County PINAL, State AZ, Zip 85219

being duly sworn, deposes and says that he/she is a citizen of the United States, more than eighteen years of age, that all of the facts set forth in this affidavit/notice, subject to the provisions and penalties of 18 USC 1001 pertaining to the filing of false, fictitious, or fraudulent statements with the United States, are true and correct according to the best of my knowledge, information and belief.

4. Owner's Name and Address (if not shown in items 1-3 above) CHECK HERE IF THIS IS A CHANGE OF ADDRESS   
BURNELLE NICHOLS  
4663 E KELLY DR  
HIGLEY, AZ 85236

5. That I am personally acquainted with the mining claim(s). The work and improvements were made by and at the expense of the owner(s) of said claim(s). Said contiguous group of claims, listed on the reverse side of this document, are situated in the GLOBE Mining District, GILA County, Arizona


6. That between the dates starting at 12 o'clock noon on September 1, 19 2004 and ending at 12 o'clock noon on September 1, 19 2005 at least \$ \$875.00 dollars worth of work and improvements were done and performed upon said claim(s) or upon one or more of a contiguous group of claims for the benefit of all, or wholly or partly outside of a contiguous group of claims for the benefit of all, not including the location work.

7. That the following persons were employed to perform the work and improvements described herein: MONTY NICHOLS  
JIM NICHOLS AND DALLAS HUNNICUTT

8. That the work and improvements performed were: BLADED ROADS AND GENERAL MAINTENANCE AND CLEANUP

9. Dated 8-10-05, Signature Monty Nichols  
SUBSCRIBED AND SWORN TO before me, a Notary Public, this 10 day of August, 2005

by Monty Nichols  
 Notary Public Denise Bauer  
 MY COMMISSION EXPIRES Sept. 25,



For BLM Use Only  
00 AUG 10 2005

This form is for the purpose of complying with the laws of the United States Department of the Interior, Bureau of Land Management and the State of Arizona pertaining to assessment work and/or a notice of intention to hold. 30 USC 28, 43 CFR 3833.2, ARS 27-208. Subject to Paperwork Reduction Act and Privacy Act statements available at the BLM AZ State Office. The form is not copyrighted. It may be reproduced without restriction.

RECEIVED  
B.L.M. AZ STATE OFFICE

ENTERED INTO COMPUTER  
10/12/05 RB

If the claims/sites have consecutive BLM #'s and are in the same Township, Range and Section(s) they may be listed as follows:

SAMPLE 1-10      A MC 19640-49      ;      Dkt/Pg # 1025/1-10 (or)      4N      20W 36  
 RECORDING # 9106173-82

CLAIM/SITE NAME	SERIAL NUMBER	Dkt/Pg or Recording # of ORIGINAL LOCATION NOTICE!	TWN SHP	RNG	SEC(S)
1. LOST GULCH NO. 1	A MC 43477	BOOK 154 P 443	1N	15E	18
2. LOST GULCH NO. 2	A MC 43478	BOOK 154 P 444	1N	15E	18
3. LOST GULCH NO. 3	A MC 43479	BOOK 154 P 445	1N	14E	13
4. LOST GULCH NO. 4	A MC 43480	BOOK 154 P 446	1N	15E	13&18
5. LOST GULCH NO. 5	A MC 43481	BOOK 154 P 447	1N	15E	18
6. LOST GULCH NO. 6	A MC 43482	BOOK 154 P 448	1N	14E	13
7. LOST GULCH NO. 7	A MC 43483	BOOK 344 P 530	1N	15E	13&18
8.	A MC				
9.	A MC				
10.	A MC				
11.	A MC				
12.	A MC				
13.	A MC				
14.	A MC				
15.	A MC				
16.	A MC				
17.	A MC				
18.	A MC				
19.	A MC				
20.	A MC				
21.	A MC				
22.	A MC				
23.	A MC				
24.	A MC				
25.	A MC				
26.	A MC				
27.	A MC				
28.	A MC				
29.	A MC				
30.	A MC				

**FILE WITH: BUREAU OF LAND MANAGEMENT, 222 NORTH CENTRAL AVENUE, PHOENIX, AZ 85004-2203 and the respective county recorder, ON OR BEFORE DECEMBER 30th (NOT THE 31st), BLM REQUIRES A \$5.00 NONREFUNDABLE SERVICE CHARGE FOR EACH MINING CLAIM, MILL SITE OR TUNNEL SITE, ANNUAL FILLINGS THAT ARE NOT ACCOMPANIED BY PROPER SERVICE CHARGES WILL BE RETURNED WITHOUT FURTHER ACTION BY BLM.**

**United States Department of the Interior**  
**Bureau of Land Management**  
 BUSINESS & SUPPORT SVCS DIV  
 222 N CENTRAL AVE  
 PHOENIX, AZ 85004 -2203  
 Phone: (602) 417-9200

Receipt	
No:	1132628

**Transaction #:** 1171702  
**Date of Transaction:** 08/19/2005

Amc 434 77

**CUSTOMER:** BURNELLE NICHOLS  
 4663 E KELLY DR  
 HIGLEY, AZ 85236

LINE #	QTY	DESCRIPTION	REMARKS	UNIT PRICE	TOTAL
1	1.00	LOCATABLE MINERALS / MINING CLAIMS-NOT NEW-UNADJUD, ONE AUTH NO. ONLY / MINING CLAIM MONEY RECEIVED (455) CASES: AMC43477/\$35.00	POL 2005/7 WAV	- n/a -	35.00
<b>TOTAL:</b>					<b>\$35.00</b>

PAYMENT INFORMATION			
1	AMOUNT:	\$35.00	POSTMARKED: N/A
	TYPE:	CHECK	RECEIVED: 08/19/2005
	CHECK NO:	20340	
	NAME:	NICHOLS, BURNELLE 4663 E KELLY DR HIGLEY AZ 85236	

REMARKS

This receipt was generated by the automated BLM Collections and Billing System and is a paper representation of a portion of the official electronic record contained therein.

UNITED STATES  
DEPARTMENT OF THE INTERIOR  
BUREAU OF LAND MANAGEMENT

**MAINTENANCE FEE WAIVER CERTIFICATION**

*fmc*  
*AMC 43477*

*565*

FORM APPROVED  
OMB NO. 1004-0114  
Expires: December 31, 2002

SEE INSTRUCTIONS ON REVERSE

1. This small miner waiver is filed for the assessment year beginning at noon on September 1, 004 and ending at noon on September 1, 005
2. The undersigned and all related parties owned ten or fewer mining claims, mill, or tunnel sites located and maintained on Federal lands in the United States of America on September 1, 004
3. The undersigned have performed the assessment work **required by law** for each mining claim listed **prior to filing this waiver** and understand that by filing this form; an affidavit of assessment work must be recorded by the December 30th following the filing of this waiver.
4. The undersigned understand that if the assessment work obligation has not yet come due under 30 U.S.C. 28 (for those claims in their first assessment year only); a notice of intent to hold reciting this condition must be recorded by the December 30th following the filing of this waiver.
5. The undersigned understand that mill and tunnel sites may also be listed upon this waiver and be waived from payment of the maintenance fee; and that a notice of intent to hold for these sites is required to be recorded by the December 30th immediately following the filing of this waiver.
6. The undersigned understand and acknowledge that pursuant to 43 U.S.C. 1212 and 18 U.S.C. 1001; the filing or recording of a false, fictitious, or fraudulent document with the Bureau of Land Management may result in a fine of up to \$250,000, a prison term not to exceed five years, or both.
7. The mining claims, mill or tunnel sites for which this waiver from payment of the maintenance fees is requested are:

CLAIM OR SITE NAME	BLM RECORDATION SERIAL NUMBER
1. <b>GOLD HILL</b>	AMC 43487
2. <b>GOLD HILL EXTENSION</b>	AMC 43488
3. <b>TEDDY</b>	AMC 43489
4. <b>BONANZA</b>	AMC 43490
5. <b>LOST GULCH NO. 8</b>	AMC 43484
6. <b>LOST GULCH NO. 9</b>	AMC 43485
7. <b>LOST GULCH MO 10</b>	AMC 43486
8.	
9.	
10.	

The owner(s) (claimants) of the above mining claims and sites are:

**CHRISTY L NOAH**

(Owner's Name - Please Print)

*Christy L. Noah*  
(Owner's Signature)

BOX 2890

(Street or P.O. Box)

CLAYPOOL

(City)

AZ

(State)

85236

(Zip Code)

(Owner's Name - Please Print)

(Owner's Signature)

(Street or P.O. Box)

(City)

(State)

(Zip Code)

(Owner's Name - Please Print)

(Owner's Signature)

(Street or P.O. Box)

(City)

(State)

(Zip Code)

(Continued on reverse)

RECEIVED  
B.L.M. AZ STATE OFFICE  
2004 AUG 13 A 10:35  
PHOENIX, ARIZONA

ENTERED IN COMPUTER

*10/25/04 MHT*

(Owner's Name - Please Print)

(Street or P.O. Box)

(Owner's Signature)

(City)

(State)

(Zip Code)

(Owner's Name - Please Print)

(Street or P.O. Box)

(Owner's Signature)

(City)

(State)

(Zip Code)

(Owner's Name - Please Print)

(Street or P.O. Box)

(Owner's Signature)

(City)

(State)

(Zip Code)

(Owner's Name - Please Print)

(Street or P.O. Box)

(Owner's Signature)

(City)

(State)

(Zip Code)

INSTRUCTIONS

1. This certification is made under the provisions of § 1744 of Title 43 and § 28-28k of Title 30 of the United States Code; and the regulations thereunder (43 CFR Part 3830).
2. The claimant(s) must fill in the dates in paragraph 1 for the beginning and ending of the assessment year for which this waiver is sought.
3. The claimant(s) must fill in the date in paragraph 2 for the beginning of the assessment year for which this waiver is sought.
4. All claim and site names and Bureau of Land Management (BLM) serial numbers must be listed for the mining claims, mill sites, and tunnel sites for which the waiver is sought.
5. All owners of the mining claims, mill sites, and tunnel sites and their addresses must be given.
6. This waiver form must be signed by all the claimants or their designated agent, in original form. If an agent is designated, a notarized designation of agent, signed by all of the claimants with proper address given, must be submitted with this waiver.

7. This form must be filed no later than September 1st for the upcoming assessment year in the BLM State Office where the mining claims or sites are recorded, or the waiver cannot be granted by the BLM. (Example: to obtain a waiver for the assessment year 2000, which begins at noon on September 1, 1999, you must qualify for and file for a waiver no later than September 1, 1999 in the proper BLM State Office).
8. For all mining claims which require assessment work, you must record an affidavit of labor on or before the December 30th immediately following the filing of this waiver. For all other mining claims or sites waived, you must record a notice of intent to hold on or before the December 30th immediately following the filing of this waiver.
9. Mill and tunnel sites may also be listed upon this waiver and be waived from payment of the maintenance fee. A notice of intent to hold for these sites is required to be filed by the December 30th following the filing of this waiver.

NOTICE/BURDEN HOURS STATEMENT

The Privacy Act of 1974, as amended, and the regulation in 43 CFR 2.48(d) provide that you be furnished the following information in connection with the information required by this certification of waiver from rental fees.

AUTHORITY: 30 U.S.C. 28-28k; 43 U.S.C. 1201, 1457, 1740, and 1744; and 43 CFR 3830.

PRINCIPLE PURPOSE: This information is to be used to verify that the owner(s) (claimants) of a mining claim has complied with 30 U.S.C. 28f and is entitled to perform assessment work in lieu of paying the maintenance fee for the mining claims listed on this form.

ROUTINE USE: (1) Adjudication of the claimant(s) certification of waiver from paying the maintenance fee otherwise required by 30 U.S.C. 28f. (2) Disclosure may be made to appropriate Federal agencies when location is made within the agency's geographic area of responsibility. (3) Information from the record and/or the record will be transferred to the appropriate Federal, State, or local agency, or a member of the public in response to a specific request for pertinent information. (4) Information may also be provided to the Department of Justice or in a proceeding before a court or adjudicative body; or to Federal, State, local or foreign agencies when needed for enforcement of civil or criminal codes or applicable regulations concerning title rights upon the public land.

EFFECT OF NOT PROVIDING INFORMATION: Disclosure of this information is required by 30 U.S.C. 28f and 43 CFR Part 3830 for those qualified claimants wishing to take the small miner waiver allowed. Failure to supply the information required in this form to support the claimants certification of waiver from payment of the otherwise required maintenance fees will result in the waiver being disallowed and the mining claims subject to forfeiture by BLM under 30 U.S.C. 28i.

The Paperwork Reduction Act of 1995 requires us to inform you that:

This information is being collected to allow the BLM to determine if you qualify for a waiver from the payment of \$100 per mining claim or site maintenance fee established in 30 U.S.C. 28f and the implementing regulations at 43 CFR 3830. A response to this request is required in accordance with the statute to obtain your benefit.

BLM would like you to know that you do not have to respond to this, or any other, Federal agency-sponsored information collection unless it displays a currently valid OMB control number.

Public reporting burden for this form is estimated to average 8 minutes (0.133 hours) per response, including time to review instructions, gathering and maintaining data, and completing and reviewing the form. Direct comments regarding this burden estimate, or any other aspect of this form, to the U.S. Department of the Interior, Bureau of Land Management, (1004-0114) Bureau Clearance Officer (WO-630), Mail Stop 401 LS, 1849 C St., N.W., Washington, D.C. 20240.

PHOENIX ARIZONA  
FOR OFFICIAL USE ONLY

RECEIVED  
B.L.M. AZ STATE OFFICE  
2004 AUG 13 10:35



AMC 43477

Return Document to:

For BLM Use Only

AZ-3850-1 (July 1992)

BURNELLE NICHOLS  
P.O. BOX 752  
GLOBE, AZ 85502

CL # 20108 # 927767
705.0 = 35.0 AMC

Telephone # (928) 425-7625

**AFFIDAVIT OF PERFORMANCE OF ANNUAL WORK**

Also fill in ITEMS 1 through 9 and the reverse side of this document.

CHECK ONE

**NOTICE OF INTENTION TO HOLD**

I intend to hold the claim(s) /site(s) listed on the reverse side of this document for the calendar year 19\_\_\_. Also fill in ITEMS 1 through 4 and ITEM 9.

NOTICES OF INTENTION TO HOLD ARE FOR MILL SITES AND TUNNEL SITES OR FOR MINING CLAIMS WHEN ASSESSMENT WORK HAS NOT BEEN DONE, REGARDLESS OF WHETHER THE ANNUAL ASSESSMENT HAS BEEN SUSPENDED, DEFERRED, OR NOT YET ACCRUED. THE FILING OF A NOTICE OF INTENTION TO HOLD SHALL NOT RELIEVE THE OWNER OF COMPLYING WITH FEDERAL AND STATE LAWS PERTAINING TO THE PERFORMANCE OF ANNUAL ASSESSMENT WORK. NOTICES OF INTENTION TO HOLD FOR MILL SITES OR TUNNEL SITES NEED NOT BE COUNTY RECORDED. FOR MINING CLAIMS THE FORM FILED WITH BLM MUST BE IDENTICAL TO THE ONE THAT WAS OR WILL BE FILED WITH THE COUNTY.

Evidence of Annual Assessment Work or a Notice of Intention to Hold must be filed each calendar year following the calendar year in which the Claim/site was located.

ALL CLAIMS LISTED ON A SINGLE AFFIDAVIT MUST BE CONTIGUOUS.

1. State of Arizona, County of GILA ss:

2. I, (Name) MONTY NICHOLS

3. Reside at (Address) 11089 E HUMMINGBIRD LANE  
City GOLD CANYON, County PINAL, State AZ, Zip 85219

being duly sworn, deposes and says that he/she is a citizen of the United States, more than eighteen years of age, that all of the facts set forth in this affidavit/notice, subject to the provisions and penalties of 18 USC 1001 pertaining to the filing of false, fictitious, or fraudulent statements with the United States, are true and correct according to the best of my knowledge, information and belief.

4. Owner's Name and Address (If not shown in items 1-3 above) CHECK HERE IF THIS IS A CHANGE OF ADDRESS

CHRISTY L NOAH  
P.O. BOX 2890  
CLAYPOOL, AZ 85532

5. That I am personally acquainted with the mining claim(s). The work and improvements were made by and at the expense of the owner(s) of said claim(s). Said contiguous group of claims, listed on the reverse side of this document, are situated in the GLOBE Mining District, GILA County, Arizona

6. That between the dates starting at 12 o'clock noon on September 1, 192003 and ending at 12 o'clock noon on September 1, 192004 at least \$ 875.00 dollars worth of work and improvements were done and performed upon said claim(s) or upon one or more of a contiguous group of claims for the benefit of all, or wholly or partly outside of a contiguous group of claims for the benefit of all, not including the location work.

7. That the following persons were employed to perform the work and improvements described herein: Monty Nichols and Lavern Sumpter and Dan Tyler

8. That the work and improvements performed were: Bladed road, removed 30,000 gal storage tank and reclamation

9. Dated 8-4-04, Signature Monty Nichols

SUBSCRIBED AND SWORN TO before me, a Notary Public, this 14<sup>th</sup> day of August, 2004

by Monty Nichols

Notary Public Denise Bauer

MY COMMISSION EXPIRES Sept. 25, 2005

Notary Public State of Arizona  
Gila County  
Denise Bauer  
Expires September 25, 2005

This form is for the purpose of complying with the laws of the United States Department of the Interior, Bureau of Land Management and the State of Arizona pertaining to assessment work and/or a notice of intention to hold. 30 USC 28, 43 CFR 3833.2, ARS 27-208. Subject to Paperwork Reduction Act and Privacy Act statements available at the BLM AZ State Office. The form is not copyrighted. It may be reproduced without restriction.

RECEIVED  
B.L.M. AZ STATE OFFICE

ENTERED IN COMPUTER  
10/25/04 MCH

If the claims/sites have consecutive BLM #'s and are in the same Township, Range and Section(s) they may be listed as follows:

SAMPLE 1-10      A MC 19640-49      Dkt/Pg # 1025/1-10 (or)      4N      20W      36  
 RECORDING # 9106173-82

CLAIM/SITE NAME	SERIAL NUMBER	Dkt/Pg or Recording # of ORIGINAL LOCATION NOTICE!	TWN SHP	RNG	SEC(S)
1. GOLD HILL	A MC 43487	DOCKET 362 P820	1N	15E	7& 18
2. GOLD HILL EXTENSION	A MC 43488	DOCKET 362 P 821	1N	15E	7&18
3. TEDDY	A MC 43489	BOOK 154 P 450	1N	14&15E	13&18
4. BONANZA	A MC 43490	BOOK 154 P 451	1N	14&15E	13&18
5. LOST GULCH #8	A MC 43484	DOCKET 363 P 182	1N	15E	18
6. LOST GULCH # 9	A MC 43485	DOCKET 363 P 183	1N	15E	18
7. LOST GULCH #10	A MC 43486	DOCKET 363 P 359	1N	15E	18
8.	A MC				
9.	A MC				
10.	A MC				
11.	A MC				
12.	A MC				
13.	A MC				
14.	A MC				
15.	A MC				
16.	A MC				
17.	A MC				
18.	A MC				
19.	A MC				
20.	A MC				
21.	A MC				
22.	A MC				
23.	A MC				
24.	A MC				
25.	A MC				
26.	A MC				
27.	A MC				
28.	A MC				
29.	A MC				
30.	A MC				

**FILE WITH: BUREAU OF LAND MANAGEMENT, 222 NORTH CENTRAL AVENUE, PHOENIX, AZ 85004-2203 and the respective county recorder, ON OR BEFORE DECEMBER 30th (NOT THE 31st), BLM REQUIRES A \$5.00 NONREFUNDABLE SERVICE CHARGE FOR EACH MINING CLAIM, MILL SITE OR TUNNEL SITE. ANNUAL FILLINGS THAT ARE NOT ACCOMPANIED BY PROPER SERVICE CHARGES WILL BE RETURNED WITHOUT FURTHER ACTION BY BLM.**

**United States Department of the Interior**  
**Bureau of Land Management**  
 BUSINESS & SUPPORT SVCS DIV  
 222 N CENTRAL AVE  
 PHOENIX, AZ 85004 -2203  
 Phone: (602) 417-9200

Receipt	
No:	927767

<b>Transaction #:</b> 961965
<b>Date of Transaction:</b> 08/13/2004
<b>CUSTOMER:</b> BURNELLE NICHOLS 4663 E KELLY DR HIGLEY, AZ 85236

LINE #	QTY	DESCRIPTION	REMARKS	UNIT PRICE	TOTAL
1	1.00	LOCATABLE MINERALS / MINING CLAIMS-NOT NEW-UNADJUD, ONE AUTH NO. ONLY / MINING CLAIM MONEY RECEIVED (455) CASES: AMC43487/\$35.00	POL 2004/7 WAV	- n/a -	35.00
<b>TOTAL:</b>					<b>\$35.00</b>

PAYMENT INFORMATION			
1	<b>AMOUNT:</b>	\$35.00	<b>POSTMARKED:</b> N/A
	<b>TYPE:</b>	CHECK	<b>RECEIVED:</b> 08/13/2004
	<b>CHECK NO:</b>	20108	
	<b>NAME:</b>	NICHOLS, BURNELLE 4663 E KELLY DR HIGLEY AZ 85236	

REMARKS

This receipt was generated by the automated BLM Collections and Billing System and is a paper representation of a portion of the official electronic record contained therein.

UNITED STATES  
DEPARTMENT OF THE INTERIOR  
BUREAU OF LAND MANAGEMENT

JMC

**MAINTENANCE FEE WAIVER CERTIFICATION**

FORM APPROVED  
OMB NO. 1004-0114  
Expires: December 31, 2002

564

AMC 43477

SEE INSTRUCTIONS ON REVERSE

1. This small miner waiver is filed for the assessment year beginning at noon on September 1, 004 and ending at noon on September 1, 005
2. The undersigned and all related parties owned ten or fewer mining claims, mill, or tunnel sites located and maintained on Federal lands in the United States of America on September 1, 004
3. The undersigned have performed the assessment work **required by law** for each mining claim listed **prior to filing this waiver** and understand that by filing this form; an affidavit of assessment work must be recorded by the December 30th following the filing of this waiver.
4. The undersigned understand that if the assessment work obligation has not yet come due under 30 U.S.C. 28 (for those claims in their first assessment year only); a notice of intent to hold reciting this condition must be recorded by the December 30th following the filing of this waiver.
5. The undersigned understand that mill and tunnel sites may also be listed upon this waiver and be waived from payment of the maintenance fee; and that a notice of intent to hold for these sites is required to be recorded by the December 30th immediately following the filing of this waiver.
6. The undersigned understand and acknowledge that pursuant to 43 U.S.C. 1212 and 18 U.S.C. 1001; the filing or recording of a false, fictitious, or fraudulent document with the Bureau of Land Management may result in a fine of up to \$250,000, a prison term not to exceed five years, or both.
7. The mining claims, mill or tunnel sites for which this waiver from payment of the maintenance fees is requested are:

CLAIM OR SITE NAME	BLM RECORDATION SERIAL NUMBER
1. <b>LOST GULCH NO. 1</b>	AMC 43477
2. <b>LOST GULCH NO. 2</b>	AMC 43478
3. <b>LOST GULCH NO. 3</b>	AMC 43479
4. <b>LOST GULCH NO. 4</b>	AMC 43480
5. <b>LOST GULCH NO. 5</b>	AMC 43481
6. <b>LOST GULCH NO. 6</b>	AMC 43482
7. <b>LOST GULCH MO 7</b>	AMC 43483
8.	
9.	
10.	

The owner(s) (claimants) of the above mining claims and sites are:

**BURNELLE NICHOLS**

(Owner's Name - Please Print)

4663 E KELLY DR

(Street or P.O. Box)

HIGLEY

(City)

AZ

(State)

85219

(Zip Code)

*Burnelle Nichols*

(Owner's Signature)

(Owner's Name - Please Print)

(Street or P.O. Box)

(City)

(State)

(Zip Code)

(Owner's Signature)

(Owner's Name - Please Print)

(Street or P.O. Box)

(City)

(State)

(Zip Code)

(Owner's Signature)

RECEIVED  
B.L.M. AZ STATE OFFICE  
2004 AUG 13 A 10:31  
PHOENIX, ARIZONA

(Continued on reverse)

ENTERED IN COMPUTER  
10/20/04 mjt

(Owner's Name - Please Print)

(Owner's Signature)

(Street or P.O. Box)

(City)

(State)

(Zip Code)

(Owner's Name - Please Print)

(Owner's Signature)

(Street or P.O. Box)

(City)

(State)

(Zip Code)

(Owner's Name - Please Print)

(Owner's Signature)

(Street or P.O. Box)

(City)

(State)

(Zip Code)

(Owner's Name - Please Print)

(Owner's Signature)

(Street or P.O. Box)

(City)

(State)

(Zip Code)

INSTRUCTIONS

1. This certification is made under the provisions of § 1744 of Title 43 and § 28-28k of Title 30 of the United States Code; and the regulations thereunder (43 CFR Part 3830).
2. The claimant(s) must fill in the dates in paragraph 1 for the beginning and ending of the assessment year for which this waiver is sought.
3. The claimant(s) must fill in the date in paragraph 2 for the beginning of the assessment year for which this waiver is sought.
4. All claim and site names and Bureau of Land Management (BLM) serial numbers must be listed for the mining claims, mill sites, and tunnel sites for which the waiver is sought.
5. All owners of the mining claims, mill sites, and tunnel sites and their addresses must be given.
6. This waiver form must be signed by all the claimants or their designated agent, in original form. If an agent is designated, a notarized designation of agent, signed by all of the claimants with proper address given, must be submitted with this waiver.

7. This form must be filed no later than September 1st for the upcoming assessment year in the BLM State Office where the mining claims or sites are recorded, or the waiver cannot be granted by the BLM. (Example: to obtain a waiver for the assessment year 2000, which begins at noon on September 1, 1999, you must qualify for and file for a waiver no later than September 1, 1999 in the proper BLM State Office).
8. For all mining claims which require assessment work, you must record an affidavit of labor on or before the December 30th immediately following the filing of this waiver. For all other mining claims or sites waived, you must record a notice of intent to hold on or before the December 30th immediately following the filing of this waiver.
9. Mill and tunnel sites may also be listed upon this waiver and be waived from payment of the maintenance fee. A notice of intent to hold for these sites is required to be filed by the December 30th following the filing of this waiver.

NOTICE/BURDEN HOURS STATEMENT

The Privacy Act of 1974, as amended, and the regulation in 43 CFR 2.48(d) provide that you be furnished the following information in connection with the information required by this certification of waiver from rental fees.

AUTHORITY: 30 U.S.C. 28-28k; 43 U.S.C. 1201, 1457, 1740, and 1744; and 43 CFR 3830.

PRINCIPLE PURPOSE: This information is to be used to verify that the owner(s) (claimants) of a mining claim has complied with 30 U.S.C. 28f and is entitled to perform assessment work in lieu of paying the maintenance fee for the mining claims listed on this form.

ROUTINE USE: (1) Adjudication of the claimant(s) certification of waiver from paying the maintenance fee otherwise required by 30 U.S.C. 28f. (2) Disclosure may be made to appropriate Federal agencies when location is made within the agency's geographic area of responsibility. (3) Information from the record and/or the record will be transferred to the appropriate Federal, State, or local agency, or a member of the public in response to a specific request for pertinent information. (4) Information may also be provided to the Department of Justice or in a proceeding before a court or adjudicative body; or to Federal, State, local or foreign agencies when needed for enforcement of civil or criminal codes or applicable regulations concerning title rights upon the public land.

EFFECT OF NOT PROVIDING INFORMATION: Disclosure of this information is required by 30 U.S.C. 28f and 43 CFR Part 3830 for those qualified claimants wishing to take the small miner waiver allowed. Failure to supply the information required in this form to support the claimants certification of waiver from payment of the otherwise required maintenance fees will result in the waiver being disallowed and the mining claims subject to forfeiture by BLM under 30 U.S.C. 28i.

The Paperwork Reduction Act of 1995 requires us to inform you that:

This information is being collected to allow the BLM to determine if you qualify for a waiver from the payment of \$100 per mining claim or site maintenance fee established in 30 U.S.C. 28f and the implementing regulations at 43 CFR 3830. A response to this request is required in accordance with the statute to obtain your benefit.

BLM would like you to know that you do not have to respond to this, or any other, Federal agency-sponsored information collection unless it displays a currently valid OMB control number.

Public reporting burden for this form is estimated to average 8 minutes (0.133 hours) per response, including time to review instructions, gathering and maintaining data, and completing and reviewing the form. Direct comments regarding this burden estimate, or any other aspect of this form, to the U.S. Department of the Interior, Bureau of Land Management, (1004-0114) Bureau Clearance Officer (WO-630), Mail Stop 401 LS, 1849 C St., N.W., Washington, D.C. 20240.

PHOENIX, ARIZONA  
FOR OFFICIAL USE ONLY

RECEIVED  
B.L.M. AZ STATE OFFICE  
AUG 13 10:31 AM 2004

AMC 43477

Return Document to:

For BLM Use Only

AZ-3850-1 (July 1992)

BURNELLE NICHOLS

P.O. BOX 752

GLOBE, AZ 85502

CL # 20107 # 90776
725.00 = 35.00 HMC

Telephone # (928) 425-7625

- AFFIDAVIT OF PERFORMANCE OF ANNUAL WORK**  
 Also fill in ITEMS 1 through 9 and the reverse side of this document.
- NOTICE OF INTENTION TO HOLD**  
 I intend to hold the claim(s) /site(s) listed on the reverse side of this document for the calendar year 19\_\_\_\_. Also fill in ITEMS 1 through 4 and ITEM 9.

CHECK ONE

NOTICES OF INTENTION TO HOLD ARE FOR MILL SITES AND TUNNEL SITES OR FOR MINING CLAIMS WHEN ASSESSMENT WORK HAS NOT BEEN DONE, REGARDLESS OF WHETHER THE ANNUAL ASSESSMENT HAS BEEN SUSPENDED, DEFERRED, OR NOT YET ACCRUED. THE FILING OF A NOTICE OF INTENTION TO HOLD SHALL NOT RELIEVE THE OWNER OF COMPLYING WITH FEDERAL AND STATE LAWS PERTAINING TO THE PERFORMANCE OF ANNUAL ASSESSMENT WORK. NOTICES OF INTENTION TO HOLD FOR MILL SITES OR TUNNEL SITES NEED NOT BE COUNTY RECORDED. FOR MINING CLAIMS THE FORM FILED WITH BLM MUST BE IDENTICAL TO THE ONE THAT WAS OR WILL BE FILED WITH THE COUNTY.

Evidence of Annual Assessment Work or a Notice of Intention to Hold must be filed each calendar year following the calendar year in which the Claim/site was located.

ALL CLAIMS LISTED ON A SINGLE AFFIDAVIT MUST BE CONTIGUOUS.

1. State of Arizona, County of GILA SS:
2. I, (Name) MONTY NICHOLS
3. Reside at (Address) 11089 E HUMMINGBIRD LANE  
 City GOLD CANYON, County PINAL, State AZ, Zip 85219

being duly sworn, deposes and says that he/she is a citizen of the United States, more than eighteen years of age, that all of the facts set forth in this affidavit/notice, subject to the provisions and penalties of 18 USC 1001 pertaining to the filing of false, fictitious, or fraudulent statements with the United States, are true and correct according to the best of my knowledge, information and belief.

4. Owner's Name and Address (If not shown in items 1-3 above) CHECK HERE IF THIS IS A CHANGE OF ADDRESS
- BUENELLE NICHOLS  
4663 E KELLY DR  
HIGLEY, AZ 85236

5. That I am personally acquainted with the mining claim(s). The work and improvements were made by and at the expense of the owner(s) of said claim(s). Said contiguous group of claims, listed on the reverse side of this document, are situated in the GLOBE Mining District, GILA County, Arizona

6. That between the dates starting at 12 o'clock noon on September 1, 192003 and ending at 12 o'clock noon on September 1, 192004 at least \$ \$875.00 dollars worth of work and improvements were done and performed upon said claim(s) or upon one or more of a contiguous group of claims for the benefit of all, or wholly or partly outside of a contiguous group of claims for the benefit of all, not including the location work.

7. That the following persons were employed to perform the work and improvements described herein: Monty Nichols  
Jim Nichols and Dan Tyler

8. That the work and improvements performed were: Bladed roads, removed mining equipment and reclamation

9. Dated 8-4-04, Signature Monty Nichols

SUBSCRIBED AND SWORN TO before me, a Notary Public, this 4th day of August, 192004 by Monty Nichols

Notary Public Denise Bauer  
MY COMMISSION EXPIRES Sept. 25, 2005



This form is for the purpose of complying with the laws of the United States Department of the Interior, Bureau of Land Management and the State of Arizona pertaining to assessment work and/or a notice of intention to hold. 30 USC 28, 43 CFR 3833.2, ARS 27-208. Subject to Paperwork Reduction Act and Privacy Act statements available at the BLM AZ State Office. The form is not copyrighted. It may be reproduced without restriction.

PHOENIX, ARIZONA

For BLM Use Only  
 2004 AUG 13 10:31 AM

RECEIVED  
 B.L.M. AZ STATE OFFICE

ENTERED IN COMPUTER  
 8/20/04 MXT

If the claims/sites have consecutive BLM #'s and are in the same Township, Range and Section(s) they may be listed as follows:

SAMPLE 1-10      A MC 19640-49      Dkt/Pg # 1025/1-10 (or)      4N      20W      36  
 RECORDING # 9106173-82

CLAIM/SITE NAME	SERIAL NUMBER	Dkt/Pg or Recording # of ORIGINAL LOCATION NOTICE!	TWN SHP	RNG	SEC(S)
1. LOST GULCH NO. 1	A MC 43477	BOOK 154 P 443	1N	15E	18
2. LOST GULCH NO. 2	A MC 43478	BOOK 154 P 444	1N	15E	18
3. LOST GULCH NO. 3	A MC 43479	BOOK 154 P 445	1N	14E	13
4. LOST GULCH NO. 4	A MC 43480	BOOK 154 P 446	1N	15E	13&18
5. LOST GULCH NO. 5	A MC 43481	BOOK 154 P 447	1N	15E	18
6. LOST GULCH NO. 6	A MC 43482	BOOK 154 P 448	1N	14E	13
7. LOST GULCH NO. 7	A MC 43483	BOOK 344 P 530	1N	15E	13&18
8.	A MC				
9.	A MC				
10.	A MC				
11.	A MC				
12.	A MC				
13.	A MC				
14.	A MC				
15.	A MC				
16.	A MC				
17.	A MC				
18.	A MC				
19.	A MC				
20.	A MC				
21.	A MC				
22.	A MC				
23.	A MC				
24.	A MC				
25.	A MC				
26.	A MC				
27.	A MC				
28.	A MC				
29.	A MC				
30.	A MC				

**FILE WITH: BUREAU OF LAND MANAGEMENT, 222 NORTH CENTRAL AVENUE, PHOENIX, AZ 85004-2203 and the respective county recorder, ON OR BEFORE DECEMBER 30th (NOT THE 31st), BLM REQUIRES A \$5.00 NONREFUNDABLE SERVICE CHARGE FOR EACH MINING CLAIM, MILL SITE OR TUNNEL SITE. ANNUAL FILLINGS THAT ARE NOT ACCOMPANIED BY PROPER SERVICE CHARGES WILL BE RETURNED WITHOUT FURTHER ACTION BY BLM.**

**United States Department of the Interior**  
**Bureau of Land Management**  
 BUSINESS & SUPPORT SVCS DIV  
 222 N CENTRAL AVE  
 PHOENIX, AZ 85004 -2203  
 Phone: (602) 417-9200

Receipt	
No:	927761

<b>Transaction #:</b> 961960
<b>Date of Transaction:</b> 08/13/2004
<b>CUSTOMER:</b> BURNELLE NICHOLS 4663 E KELLY HIGLEY, AZ 85236

LINE #	QTY	DESCRIPTION	REMARKS	UNIT PRICE	TOTAL
1	1.00	LOCATABLE MINERALS / MINING CLAIMS-NOT NEW-UNADJUD, ONE AUTH NO. ONLY / MINING CLAIM MONEY RECEIVED (455) <b>CASES: AMC43477/\$35.00</b>	POL 2004/7 WAV	- n/a -	35.00
<b>TOTAL:</b>					<b>\$35.00</b>

PAYMENT INFORMATION			
1	AMOUNT:	\$35.00	POSTMARKED: N/A
	TYPE:	CHECK	RECEIVED: 08/13/2004
	CHECK NO:	20107	
	NAME:	NICHOLS, BURNELLE 4663 E KELLY HIGLEY AZ 85236	

REMARKS

This receipt was generated by the automated BLM Collections and Billing System and is a paper representation of a portion of the official electronic record contained therein.



UNITED STATES  
DEPARTMENT OF THE INTERIOR  
BUREAU OF LAND MANAGEMENT

MAINTENANCE FEE WAIVER CERTIFICATION

SEE INSTRUCTIONS ON REVERSE

275

FORM APPROVED  
OMB NO. 1004-0114  
Expires: December 31, 2002

AMC 43477

- This small miner waiver is filed for the assessment year beginning at noon on September 1, 2003 and ending at noon on September 1, 2004.
- The undersigned and all related parties owned ten or fewer mining claims, mill, or tunnel sites located and maintained on Federal lands in the United States of America on September 1, 2003.
- The undersigned have performed the assessment work required by law for each mining claim listed prior to filing this waiver and understand that by filing this form; an affidavit of assessment work must be recorded by the December 30th following the filing of this waiver.
- The undersigned understand that if the assessment work obligation has not yet come due under 30 U.S.C. 28 (for those claims in their first assessment year only); a notice of intent to hold reciting this condition must be recorded by the December 30th following the filing of this waiver.
- The undersigned understand that mill and tunnel sites may also be listed upon this waiver and be waived from payment of the maintenance fee; and that a notice of intent to hold for these sites is required to be recorded by the December 30th immediately following the filing of this waiver.
- The undersigned understand and acknowledge that pursuant to 43 U.S.C. 1212 and 18 U.S.C. 1001; the filing or recording of a false, fictitious, or fraudulent document with the Bureau of Land Management may result in a fine of up to \$250,000, a prison term not to exceed five years, or both.
- The mining claims, mill or tunnel sites for which this waiver from payment of the maintenance fees is requested are:

CLAIM OR SITE NAME	BLM RECORDATION SERIAL NUMBER
1. LOST GULCH NO. 1	AMC 43477
2. LOST GULCH NO. 2	AMC 43478
3. LOST GULCH NO. 3	AMC 43479
4. LOST GULCH NO. 4	AMC 43480
5. LOST GULCH NO. 5	AMC 43481
6. LOST GULCH NO. 6	AMC 43482
7. LOST GULCH NO. 7	AMC 43483
8.	
9.	
10.	

The owner(s) (claimants) of the above mining claims and sites are:

BURNELLE NICHOLS

(Owner's Name - Please Print)

4663 E KELLY DR

(Street or P.O. Box)

HIGLEY

(City)

AZ

(State)

85236

(Zip Code)

*Burnelle Nichols*  
(Owner's Signature)

(Owner's Name - Please Print)

(Street or P.O. Box)

(City)

(State)

(Zip Code)

(Owner's Signature)

(Owner's Name - Please Print)

(Street or P.O. Box)

(City)

(State)

(Zip Code)

(Owner's Signature)

ENTERED IN COMPUTER

8/26/03 *MT*

(Owner's Name - Please Print)

(Owner's Signature)

(Street or P.O. Box)

(City)

(State)

(Zip Code)

(Owner's Name - Please Print)

(Owner's Signature)

(Street or P.O. Box)

(City)

(State)

(Zip Code)

(Owner's Name - Please Print)

(Owner's Signature)

(Street or P.O. Box)

(City)

(State)

(Zip Code)

(Owner's Name - Please Print)

(Owner's Signature)

(Street or P.O. Box)

(City)

(State)

(Zip Code)

INSTRUCTIONS

- 1. This certification is made under the provisions of § 1744 of Title 43 and § 28-28k of Title 30 of the United States Code; and the regulations thereunder (43 CFR Part 3830).
2. The claimant(s) must fill in the dates in paragraph 1 for the beginning and ending of the assessment year for which this waiver is sought.
3. The claimant(s) must fill in the date in paragraph 2 for the beginning of the assessment year for which this waiver is sought.
4. All claim and site names and Bureau of Land Management (BLM) serial numbers must be listed for the mining claims, mill sites, and tunnel sites for which the waiver is sought.
5. All owners of the mining claims, mill sites, and tunnel sites and their addresses must be given.
6. This waiver form must be signed by all the claimants or their designated agent, in original form. If an agent is designated, a notarized designation of agent, signed by all of the claimants with proper address given, must be submitted with this waiver.
7. This form must be filed no later than September 1st for the upcoming assessment year in the BLM State Office where the mining claims or sites are recorded, or the waiver cannot be granted by the BLM. (Example: to obtain a waiver for the assessment year 2000, which begins at noon on September 1, 1999, you must qualify for and file for a waiver no later than September 1, 1999 in the proper BLM State Office).
8. For all mining claims which require assessment work, you must record an affidavit of labor on or before the December 30th immediately following the filing of this waiver. For all other mining claims or sites waived, you must record a notice of intent to hold on or before the December 30th immediately following the filing of this waiver.
9. Mill and tunnel sites may also be listed upon this waiver and be waived from payment of the maintenance fee. A notice of intent to hold for these sites is required to be filed by the December 30th following the filing of this waiver.

NOTICE/BURDEN HOURS STATEMENT

The Privacy Act of 1974, as amended, and the regulation in 43 CFR 2.48(d) provide that you be furnished the following information in connection with the information required by this certification of waiver from rental fees.

AUTHORITY: 30 U.S.C. 28-28k; 43 U.S.C. 1201, 1457, 1740, and 1744; and 43 CFR 3830.

PRINCIPLE PURPOSE: This information is to be used to verify that the owner(s) (claimants) of a mining claim has complied with 30 U.S.C. 28f and is entitled to perform assessment work in lieu of paying the maintenance fee for the mining claims listed on this form.

ROUTINE USE: (1) Adjudication of the claimant(s) certification of waiver from paying the maintenance fee otherwise required by 30 U.S.C. 28f. (2) Disclosure may be made to appropriate Federal agencies when location is made within the agency's geographic area of responsibility. (3) Information from the record and/or the record will be transferred to the appropriate Federal, State, or local agency, or a member of the public in response to a specific request for pertinent information. (4) Information may also be provided to the Department of Justice or in a proceeding before a court or adjudicative body; or to Federal, State, local or foreign agencies when needed for enforcement of civil or criminal codes or applicable regulations concerning title rights upon the public land.

EFFECT OF NOT PROVIDING INFORMATION: Disclosure of this information is required by 30 U.S.C. 28f and 43 CFR Part 3830 for those qualified claimants wishing to take the small miner waiver allowed. Failure to supply the information required in this form to support the claimants certification of waiver from payment of the otherwise required maintenance fees will result in the waiver being disallowed and the mining claims subject to forfeiture by BLM under 30 U.S.C. 28i.

The Paperwork Reduction Act of 1995 requires us to inform you that: This information is being collected to allow the BLM to determine if you qualify for a waiver from the payment of \$100 per mining claim or site maintenance fee established in 30 U.S.C. 28f and the implementing regulations at 43 CFR 3830. A response to this request is required in accordance with the statute to obtain your benefit.

BLM would like you to know that you do not have to respond to this, or any other, Federal agency-sponsored information collection unless it displays a currently valid OMB control number.

Public reporting burden for this form is estimated to average 8 minutes (0.133 hours) per response, including time to review instructions, gathering and maintaining data, and completing and reviewing the form. Direct comments regarding this burden estimate, or any other aspect of this form, to the U.S. Department of the Interior, Bureau of Land Management, (1004-0114) Bureau Clearance Officer (WO-630), Mail Stop 401 LS, 1849 C St., N.W., Washington, D.C. 20240.

FOR OFFICIAL USE ONLY
RECEIVED
BLM, AZ STATE OFFICE
AUG 22 11:31
ARIZONA

UNITED STATES  
DEPARTMENT OF THE INTERIOR  
BUREAU OF LAND MANAGEMENT

MAINTENANCE FEE WAIVER CERTIFICATION

276  
FORM APPROVED  
OMB NO. 1004-0114  
Expires: December 31, 2002

SEE INSTRUCTIONS ON REVERSE

AMC 43477

- This small miner waiver is filed for the assessment year beginning at noon on September 1, 2003 and ending at noon on September 1, 2004.
- The undersigned and all related parties owned ten or fewer mining claims, mill, or tunnel sites located and maintained on Federal lands in the United States of America on September 1, 2003.
- The undersigned have performed the assessment work **required by law** for each mining claim listed **prior to filing this waiver** and understand that by filing this form; an affidavit of assessment work **must** be recorded by the December 30th following the filing of this waiver.
- The undersigned understand that if the assessment work obligation has not yet come due under 30 U.S.C. 28 (for those claims in their first assessment year only); a notice of intent to hold reciting this condition **must** be recorded by the December 30th following the filing of this waiver.
- The undersigned understand that mill and tunnel sites may also be listed upon this waiver and be waived from payment of the maintenance fee; and that a notice of intent to hold for these sites is required to be recorded by the December 30th immediately following the filing of this waiver.
- The undersigned understand and acknowledge that pursuant to 43 U.S.C. 1212 and 18 U.S.C. 1001; the filing or recording of a false, fictitious, or fraudulent document with the Bureau of Land Management may result in a fine of up to \$250,000, a prison term not to exceed five years, or both.
- The mining claims, mill or tunnel sites for which this waiver from payment of the maintenance fees is requested are:

CLAIM OR SITE NAME	BLM RECORDATION SERIAL NUMBER
1. GOLD HILL	AMC 43487
2. GOLD HILL EXTENSION	AMC 43488
3. TEDDY	AMC 43489
4. BONANZA	AMC 43490
5. LOST GULCH #8	AMC 43484
6. LOST GULCH #9	AMC 43485
7. LOST GULCH #10	AMC 43486
8.	
9.	
10.	

The owner(s) (claimants) of the above mining claims and sites are:

CHRISTY L NOAH

(Owner's Name - Please Print)

BOX 2890

(Street or P.O. Box)

CLAYPOOL

(City)

AZ

(State)

85532

(Zip Code)

*Christy L. Noah*  
(Owner's Signature)

(Owner's Name - Please Print)

(Street or P.O. Box)

(City)

(State)

(Zip Code)

(Owner's Signature)

(Owner's Name - Please Print)

(Street or P.O. Box)

(City)

(State)

(Zip Code)

(Owner's Signature)

(Continued on reverse)

ENTERED IN COMPUTER

8/26/03

(Owner's Name - Please Print)

(Owner's Signature)

(Street or P.O. Box)

(City)

(State)

(Zip Code)

(Owner's Name - Please Print)

(Owner's Signature)

(Street or P.O. Box)

(City)

(State)

(Zip Code)

(Owner's Name - Please Print)

(Owner's Signature)

(Street or P.O. Box)

(City)

(State)

(Zip Code)

(Owner's Name - Please Print)

(Owner's Signature)

(Street or P.O. Box)

(City)

(State)

(Zip Code)

INSTRUCTIONS

1. This certification is made under the provisions of § 1744 of Title 43 and § 28-28k of Title 30 of the United States Code; and the regulations thereunder (43 CFR Part 3830).
2. The claimant(s) must fill in the dates in paragraph 1 for the beginning and ending of the assessment year for which this waiver is sought.
3. The claimant(s) must fill in the date in paragraph 2 for the beginning of the assessment year for which this waiver is sought.
4. All claim and site names and Bureau of Land Management (BLM) serial numbers must be listed for the mining claims, mill sites, and tunnel sites for which the waiver is sought.
5. All owners of the mining claims, mill sites, and tunnel sites and their addresses must be given.
6. This waiver form must be signed by all the claimants or their designated agent, in original form. If an agent is designated, a notarized designation of agent, signed by all of the claimants with proper address given, must be submitted with this waiver.

7. This form must be filed no later than September 1st for the upcoming assessment year in the BLM State Office where the mining claims or sites are recorded, or the waiver cannot be granted by the BLM. (Example: to obtain a waiver for the assessment year 2000, which begins at noon on September 1, 1999, you must qualify for and file for a waiver no later than September 1, 1999 in the proper BLM State Office).
8. For all mining claims which require assessment work, you must record an affidavit of labor on or before the December 30th immediately following the filing of this waiver. For all other mining claims or sites waived, you must record a notice of intent to hold on or before the December 30th immediately following the filing of this waiver.
9. Mill and tunnel sites may also be listed upon this waiver and be waived from payment of the maintenance fee. A notice of intent to hold for these sites is required to be filed by the December 30th following the filing of this waiver.

NOTICE/BURDEN HOURS STATEMENT

The Privacy Act of 1974, as amended, and the regulation in 43 CFR 2.48(d) provide that you be furnished the following information in connection with the information required by this certification of waiver from rental fees.

AUTHORITY: 30 U.S.C. 28-28k; 43 U.S.C. 1201, 1457, 1740, and 1744; and 43 CFR 3830.

PRINCIPLE PURPOSE: This information is to be used to verify that the owner(s) (claimants) of a mining claim has complied with 30 U.S.C. 28f and is entitled to perform assessment work in lieu of paying the maintenance fee for the mining claims listed on this form.

ROUTINE USE: (1) Adjudication of the claimant(s) certification of waiver from paying the maintenance fee otherwise required by 30 U.S.C. 28f. (2) Disclosure may be made to appropriate Federal agencies when location is made within the agency's geographic area of responsibility. (3) Information from the record and/or the record will be transferred to the appropriate Federal, State, or local agency, or a member of the public in response to a specific request for pertinent information. (4) Information may also be provided to the Department of Justice or in a proceeding before a court or adjudicative body; or to Federal, State, local or foreign agencies when needed for enforcement of civil or criminal codes or applicable regulations concerning title rights upon the public land.

EFFECT OF NOT PROVIDING INFORMATION: Disclosure of this information is required by 30 U.S.C. 28f and 43 CFR Part 3830 for those qualified claimants wishing to take the small miner waiver allowed. Failure to supply the information required in this form to support the claimants certification of waiver from payment of the otherwise required maintenance fees will result in the waiver being disallowed and the mining claims subject to forfeiture by BLM under 30 U.S.C. 28i.

The Paperwork Reduction Act of 1995 requires us to inform you that:

This information is being collected to allow the BLM to determine if you qualify for a waiver from the payment of \$100 per mining claim or site maintenance fee established in 30 U.S.C. 28f and the implementing regulations at 43 CFR 3830. A response to this request is required in accordance with the statute to obtain your benefit.

BLM would like you to know that you do not have to respond to this, or any other, Federal agency-sponsored information collection unless it displays a currently valid OMB control number.

Public reporting burden for this form is estimated to average 8 minutes (0.133 hours) per response, including time to review instructions, gathering and maintaining data, and completing and reviewing the form. Direct comments regarding this burden estimate, or any other aspect of this form, to the U.S. Department of the Interior, Bureau of Land Management, (1004-0114) Bureau Clearance Officer (WO-630), Mail Stop 401 LS, 1849 C St., N.W., Washington, D.C. 20240.

FOR OFFICIAL USE ONLY

RECEIVED  
BLM AZ STATE OFFICE  
AUG 22 11:31

AMC 43477

Return Document to:  
BURNELLE NICHOLS  
BOX 752  
GLOBE AZ, 85502

For BLM Use Only

AZ-3850-1 (July 1992)

705-35  
ch 9876

Telephone # ( )-

**AFFIDAVIT OF PERFORMANCE OF ANNUAL WORK**  
Also fill in ITEMS 1 through 9 and the reverse side of this document.

CHECK ONE  **NOTICE OF INTENTION TO HOLD**  
I intend to hold the claim(s) /site(s) listed on the reverse side of this document for the calendar year 19\_\_\_. Also fill in ITEMS 1 through 4 and ITEM 9.

NOTICES OF INTENTION TO HOLD ARE FOR MILL SITES AND TUNNEL SITES OR FOR MINING CLAIMS WHEN ASSESSMENT WORK HAS NOT BEEN DONE, REGARDLESS OF WHETHER THE ANNUAL ASSESSMENT HAS BEEN SUSPENDED, DEFERRED, OR NOT YET ACCRUED. THE FILING OF A NOTICE OF INTENTION TO HOLD SHALL NOT RELIEVE THE OWNER OF COMPLYING WITH FEDERAL AND STATE LAWS PERTAINING TO THE PERFORMANCE OF ANNUAL ASSESSMENT WORK. NOTICES OF INTENTION TO HOLD FOR MILL SITES OR TUNNEL SITES NEED NOT BE COUNTY RECORDED. FOR MINING CLAIMS THE FORM FILED WITH BLM MUST BE IDENTICAL TO THE ONE THAT WAS OR WILL BE FILED WITH THE COUNTY.

Evidence of Annual Assessment Work or a Notice of Intention to Hold must be filed each calendar year following the calendar year in which the Claim/site was located.

ALL CLAIMS LISTED ON A SINGLE AFFIDAVIT MUST BE CONTIGUOUS.

1. State of Arizona, County of GILA SS:  
2. I, (Name) CHRISTY L. NOAH  
3. Reside at (Address) BOX 2890  
City CLAYPOOL, County GILA, State AZ, Zip 85532

being duly sworn, deposes and says that he/she is a citizen of the United States, more than eighteen years of age, that all of the facts set forth in this affidavit/notice, subject to the provisions and penalties of 18 USC 1001 pertaining to the filing of false, fictitious, or fraudulent statements with the United States, are true and correct according to the best of my knowledge, information and belief.

4. Owner's Name and Address (If not shown in items 1-3 above) CHECK HERE IF THIS IS A CHANGE OF ADDRESS

5. That I am personally acquainted with the mining claim(s). The work and improvements were made by and at the expense of the owner(s) of said claim(s). Said contiguous group of claims, listed on the reverse side of this document, are situated in the GLOBE Mining District, GILA County, Arizona

6. That between the dates starting at 12 o'clock noon on September 1, 19 2002 and ending at 12 o'clock noon on September 1, 19 2003 at least \$ SEVEN HUNDRED dollars worth of work and improvements were done and performed upon said claim(s) or upon one or more of a contiguous group of claims for the benefit of all, or wholly or partly outside of a contiguous group of claims for the benefit of all, not including the location work.

7. That the following persons were employed to perform the work and improvements described herein: FLOYD INGRAM  
JIM NICHOLS, AND MARIO SPADAFORE ALONG WITH LAVERN SUMPTER

8. That the work and improvements performed were: RECLAMATION

9. Dated 8/14/03, Signature Christy L. Noah

SUBSCRIBED AND SWORN TO before me, a Notary Public, this 14 day of August, 2003  
by Christy L. Noah  
Notary Public Denise Bauer



MY COMMISSION EXPIRES 9-25-2005  
Notary Public State of Arizona  
Gila County  
Denise Bauer  
Expires September 25, 2005

For BLM Use Only

RECEIVED  
BLM AZ STATE OFFICE

ENTERED IN COMPUTER

8/26/03

This form is for the purpose of complying with the laws of the United States Department of the Interior, Bureau of Land Management and the State of Arizona pertaining to assessment work and/or a notice of intention to hold. 30 USC 28, 43 CFR 3833.2, ARS 27-208. Subject to Paperwork Reduction Act and Privacy Act statements available at the BLM AZ State Office. The form is not copyrighted. It may be reproduced without restriction.

If the claims/sites have consecutive BLM #'s and are in the same Township, Range and Section(s) they may be listed as follows:

SAMPLE 1-10      A MC 19640-49      Dk/Pg # 1025/1-10 (or) 4N      20W 36  
 RECORDING # 9106173-82

CLAIM/SITE NAME	SERIAL NUMBER	Dk/Pg or Recording # of ORIGINAL LOCATION NOTICE	TWN SHP	RNG	SEC(S)
1. GOLD HILL	A MC 43487	DOCKET 362 P820	1N	15E	7&18
2. GOLD HILL EXTENSION	A MC 43488	" 362 P821	1N	15E	7&18
3. TEDDY	A MC 43489	BOOK 154 P450	1N	14E&15E	13&18
4. BONANZA	A MC 43490	" 154 P451	1N	14E&15E	13&18
5. LOST GULCH #8	A MC 43484	DOCKET 363 P182	1N	15E	18
6. LOST GULCH #9	A MC 43485	" 363 P183	1N	15E	18
7. LOST GULCH #10	A MC 43486	" 363 P359	1N	15E	18
8.	A MC				
9.	A MC				
10.	A MC				
11.	A MC				
12.	A MC				
13.	A MC				
14.	A MC				
15.	A MC				
16.	A MC				
17.	A MC				
18.	A MC				
19.	A MC				
20.	A MC				
21.	A MC				
22.	A MC				
23.	A MC				
24.	A MC				
25.	A MC				
26.	A MC				
27.	A MC				
28.	A MC				
29.	A MC				
30.	A MC				

FILE WITH: Bureau of Land Management, 3707 North 7th Street, P. O. Box 16563, Phoenix, Arizona 85011 and the respective county recorder, ON OR BEFORE DECEMBER 30th (NOT THE 31st). BLM REQUIRES A \$5.00 NONREFUNDABLE SERVICE CHARGE FOR EACH MINING CLAIM, MILL SITE OR TUNNEL SITE. ANNUAL FILINGS THAT ARE NOT ACCOMPANIED BY PROPER SERVICE CHARGES WILL BE RETURNED WITHOUT FURTHER ACTION BY BLM.

**United States Department of the Interior**  
**Bureau of Land Management**  
 BUSINESS & SUPPORT SVCS DIV  
 222 N CENTRAL AVE  
 PHOENIX, AZ 85004 -2203  
 Phone: (602) 417-9200

Receipt	
No:	736442

<b>Transaction #:</b> 765937	
<b>Date of Transaction:</b> 08/22/2003	
<b>CUSTOMER:</b>	CHRISTY L NOAH BOX 2890 CLAYPOOL, AZ 85532

LINE #	QTY	DESCRIPTION	REMARKS	UNIT PRICE	TOTAL
1	1.00	LOCATABLE MINERALS / MINING CLAIMS-NOT NEW-UNADJUD, ONE AUTH NO. ONLY / MINING CLAIM MONEY RECEIVED (455) <b>CASES:</b> AMC43487/\$35.00	POL 2003 (7) WAIVER 2004 (7)	- n/a -	35.00
<b>TOTAL:</b>					<b>\$35.00</b>

PAYMENT INFORMATION			
1	<b>AMOUNT:</b>	\$35.00	<b>POSTMARKED:</b> N/A
	<b>TYPE:</b>	CHECK	<b>RECEIVED:</b> 08/22/2003
	<b>CHECK NO:</b>	9876	
	<b>NAME:</b>	NOAH, CHRISTY L BOX 2890 CLAYPOOL AZ 85532	

REMARKS

This receipt was generated by the automated BLM Collections and Billing System and is a paper representation of a portion of the official electronic record contained therein.

AMC 43477

Return Document to:  
BURNELLE NICHOLS

BOX 752

GLOBE, AZ 85502

Telephone # ( )-

For BLM Use Only

7095 = 35	JIT
AMC 43477	

AZ-3850-1 (July 1992)

CR # 9876

CHECK ONE

AFFIDAVIT OF PERFORMANCE OF ANNUAL WORK

Also fill in ITEMS 1 through 9 and the reverse side of this document.

NOTICE OF INTENTION TO HOLD

I intend to hold the claim(s) /site(s) listed on the reverse side of this document for the calendar year 19\_\_\_. Also fill in ITEMS 1 through 4 and ITEM 9.

NOTICES OF INTENTION TO HOLD ARE FOR MILL SITES AND TUNNEL SITES OR FOR MINING CLAIMS WHEN ASSESSMENT WORK HAS NOT BEEN DONE, REGARDLESS OF WHETHER THE ANNUAL ASSESSMENT HAS BEEN SUSPENDED, DEFERRED, OR NOT YET ACCRUED. THE FILING OF A NOTICE OF INTENTION TO HOLD SHALL NOT RELIEVE THE OWNER OF COMPLYING WITH FEDERAL AND STATE LAWS PERTAINING TO THE PERFORMANCE OF ANNUAL ASSESSMENT WORK. NOTICES OF INTENTION TO HOLD FOR MILL SITES OR TUNNEL SITES NEED NOT BE COUNTY RECORDED. FOR MINING CLAIMS THE FORM FILED WITH BLM MUST BE IDENTICAL TO THE ONE THAT WAS OR WILL BE FILED WITH THE COUNTY.

Evidence of Annual Assessment Work or a Notice of Intention to Hold must be filed each calendar year following the calendar year in which the Claim/site was located.

ALL CLAIMS LISTED ON A SINGLE AFFIDAVIT MUST BE CONTIGUOUS.

1. State of Arizona, County of GILA ss:

2. I, (Name) BURNELLE NICHOLS

3. Reside at (Address) 4663 E KELLY DR  
City HIGLEY, County MARICOPA, State AZ, Zip 85236

being duly sworn, deposes and says that he/she is a citizen of the United States, more than eighteen years of age, that all of the facts set forth in this affidavit/notice, subject to the provisions and penalties of 18 USC 1001 pertaining to the filing of false, fictitious, or fraudulent statements with the United States, are true and correct according to the best of my knowledge, information and belief.

4. Owner's Name and Address (If not shown in items 1-3 above) CHECK HERE IF THIS IS A CHANGE OF ADDRESS

5. That I am personally acquainted with the mining claim(s). The work and improvements were made by and at the expense of the owner(s) of said claim(s). Said contiguous group of claims, listed on the reverse side of this document, are situated in the GLOBE Mining District, GILA County, Arizona

6. That between the dates starting at 12 o'clock noon on September 1, 19 2002 and ending at 12 o'clock noon on September 1, 19 2003 at least \$ SEVEN HUNDRED dollars worth of work and improvements were done and performed upon said claim(s) or upon one or more of a contiguous group of claims for the benefit of all, or wholly or partly outside of a contiguous group of claims for the benefit of all, not including the location work.

7. That the following persons were employed to perform the work and improvements described herein: FLOYD INGRAM  
JIM NICHOLS, MARIO SPADAFORE AND LAVERN SUMPTER


8. That the work and improvements performed were: RECLAMATION

9. Dated 8-14-03, Signature Burnelle Nichols

SUBSCRIBED AND SWORN TO before me, a Notary Public, this 14 day of August, 19 2003

by Burnelle Nichols

Notary Public Denise Bauer  
MY COMMISSION EXPIRES 9-25-05



For BLM Use Only  
RECEIVED  
BLM AZ STATE OFFICE

ENTERED IN COMPUTER  
8/26/03 MJA

This form is for the purpose of complying with the laws of the United States Department of the Interior, Bureau of Land Management and the State of Arizona pertaining to assessment work and/or a notice of intention to hold. 30 USC 28, 43 CFR 3833.2, ARS 27-208. Subject to Paperwork Reduction Act and Privacy Act statements available at the BLM AZ State Office. The form is not copyrighted. It may be reproduced without restriction.



If the claims/sites have consecutive BLM #'s and are in the same Township, Range and Section(s) they may be listed as follows:

SAMPLE 1-10      A MC 19640-49      Dk/Pg # 1025/1-10 (or) 4N      20W 36  
 RECORDING # 9106173-82

CLAIM/SITE NAME	SERIAL NUMBER	Dk/Pg or Recording # of ORIGINAL LOCATION NOTICEI	TWN SHP	RNG	SEC(S)
1. LOST GULCH NO. 1	A MC 43477	BOOK 154 P443	1N	15E	18
2. LOST GULCH NO. 2	A MC 43478	" 154 P444	1N	15E	18
3. LOST GULCH NO. 3	A MC 43479	" 154 P445	1N	14E	13
4. LOST GULCH NO. 4	A MC 43480	" 154 P446	1N	15E	13&18
5. LOST GULCH NO. 5	A MC 43481	" 154 P447	1N	15E	18
6. LOST GULCH NO. 6	A MC 43482	" 154 P448	1N	14E	13
7. LOST GULCH NO. 7	A MC 43483	" 344 P530	1N	15E	13&18
8.	A MC				
9.	A MC				
10.	A MC				
11.	A MC				
12.	A MC				
13.	A MC				
14.	A MC				
15.	A MC				
16.	A MC				
17.	A MC				
18.	A MC				
19.	A MC				
20.	A MC				
21.	A MC				
22.	A MC				
23.	A MC				
24.	A MC				
25.	A MC				
26.	A MC				
27.	A MC				
28.	A MC				
29.	A MC				
30.	A MC				

FILE WITH: Bureau of Land Management, 3707 North 7th Street, P. O. Box 16563, Phoenix, Arizona 85011 and the respective county recorder, ON OR BEFORE DECEMBER 30th (NOT THE 31st). BLM REQUIRES A \$5.00 NONREFUNDABLE SERVICE CHARGE FOR EACH MINING CLAIM, MILL SITE OR TUNNEL SITE. ANNUAL FILINGS THAT ARE NOT ACCOMPANIED BY PROPER SERVICE CHARGES WILL BE RETURNED WITHOUT FURTHER ACTION BY BLM.

**United States Department of the Interior  
Bureau of Land Management**  
BUSINESS & SUPPORT SVCS DIV  
222 N CENTRAL AVE  
PHOENIX, AZ 85004 -2203  
Phone: (602) 417-9200

Receipt	
No:	736448

<b>Transaction #:</b> 765944
<b>Date of Transaction:</b> 08/22/2003
<b>CUSTOMER:</b> BURNELLE NICHOLS 4663 E KELLY DR HIGLEY, AZ 85236

LINE #	QTY	DESCRIPTION	REMARKS	UNIT PRICE	TOTAL
1	1.00	LOCATABLE MINERALS / MINING CLAIMS-NOT NEW-UNADJUD, ONE AUTH NO. ONLY / MINING CLAIM MONEY RECEIVED (455) <b>CASES:</b> AMC43477/\$35.00	POL 2003 (7) WAIVER (7)	- n/a -	35.00
<b>TOTAL:</b>					<b>\$35.00</b>

PAYMENT INFORMATION			
1	<b>AMOUNT:</b>	\$35.00	<b>POSTMARKED:</b> N/A
	<b>TYPE:</b>	CHECK	<b>RECEIVED:</b> 08/22/2003
	<b>CHECK NO:</b>	9881	
	<b>NAME:</b>	NICHOLS, BURNELLE 4663 E KELLY DR HIGLEY AZ 85236	

REMARKS

This receipt was generated by the automated BLM Collections and Billing System and is a paper representation of a portion of the official electronic record contained therein.



Return Document to:

MONTY NICHOLS  
Box 111  
GLOBE, AZ. 85502

For BLM Use Only

2	\$10	TR
CR9674	10/6	

Telephone # (480) 983-0105

CHECK ONE

AFFIDAVIT OF PERFORMANCE OF ANNUAL WORK

Also fill in ITEMS 1 through 9 and the reverse side of this document.

NOTICE OF INTENTION TO HOLD

I intend to hold the claim(s) /site(s) listed on the reverse side of this document for the calendar year 19\_\_\_. Also fill in ITEMS 1 through 4 and ITEM 9.

NOTICES OF INTENTION TO HOLD ARE FOR MILL SITES AND TUNNEL SITES OR FOR MINING CLAIMS WHEN ASSESSMENT WORK HAS NOT BEEN DONE, REGARDLESS OF WHETHER THE ANNUAL ASSESSMENT HAS BEEN SUSPENDED, DEFERRED, OR NOT YET ACCRUED. THE FILING OF A NOTICE OF INTENTION TO HOLD SHALL NOT RELIEVE THE OWNER OF COMPLYING WITH FEDERAL AND STATE LAWS PERTAINING TO THE PERFORMANCE OF ANNUAL ASSESSMENT WORK. NOTICES OF INTENTION TO HOLD FOR MILL SITES OR TUNNEL SITES NEED NOT BE COUNTY RECORDED. FOR MINING CLAIMS THE FORM FILED WITH BLM MUST BE IDENTICAL TO THE ONE THAT WAS OR WILL BE FILED WITH THE COUNTY.

Evidence of Annual Assessment Work or a Notice of Intention to Hold must be filed each calendar year following the calendar year in which the Claim/site was located.

ALL CLAIMS LISTED ON A SINGLE AFFIDAVIT MUST BE CONTIGUOUS.

1. State of Arizona, County of PINAL ss:
2. I, (Name) MONTY NICHOLS
3. Reside at (Address) 11089 HUMMINGBIRD LANE  
City GOLD CANYON, County PINAL, State AZ, Zip 85218

being duly sworn, deposes and says that he/she is a citizen of the United States, more than eighteen years of age, that all of the facts set forth in this affidavit/notice, subject to the provisions and penalties of 18 USC 1001 pertaining to the filing of false, fictitious, or fraudulent statements with the United States, are true and correct according to the best of my knowledge, information and belief.

4. Owner's Name and Address (if not shown in items 1-3 above) CHECK HERE IF THIS IS A CHANGE OF ADDRESS

5. That I am personally acquainted with the mining claim(s). The work and improvements were made by and at the expense of the owner(s) of said claim(s). Said contiguous group of claims, listed on the reverse side of this document, are situated in the MINERAL HILL Mining District, PINAL County, Arizona.

6. That between the dates starting at 12 o'clock noon on September 1, 192001 and ending at 12 o'clock noon on September 1, 192002 at least \$ 200.00 dollars worth of work and improvements were done and performed upon said claim(s) or upon one or more of a contiguous group of claims for the benefit of all, or wholly or partly outside of a contiguous group of claims for the benefit of all, not including the location work.


7. That the following persons were employed to perform the work and improvements described herein: Monty Nichols

8. That the work and improvements performed were: clean up and extensive exploration and sampling

9. Dated AUG 19, 2002 Signature Monty Nichols

SUBSCRIBED AND SWORN TO before me, a Notary Public, this 19 day of August 192002 by Monty Nichols

Notary Public Denise Bauer  
MY COMMISSION EXPIRES Sept. 25, 2005



PHOENIX, ARIZONA  
For BLM Use Only  
2002 AUG 22 P 2:06

This form is for the purpose of complying with the laws of the United States Department of the Interior, Bureau of Land Management and the State of Arizona pertaining to assessment work and/or a notice of intention to hold. 30 USC 28, 43 CFR 3833.2, ARS 27-208. Subject to Paperwork Reduction Act and Privacy Act statements available at the BLM AZ State Office. The form is not copyrighted. It may be reproduced without restriction.

RECEIVED  
BLM AZ STATE OFFICE  
10/11/02  
VERIFIED  
ENTERED INTO COMPUTER  
9/30/02 qb

If the claims/sites have consecutive BLM #'s and are in the same Township, Range and Section(s) they may be listed as follows:

SAMPLE 1-10      A MC 19640-49      Dk/Pg # 1025/1-10 (or)      4N      20W 36  
 RECORDING # 9106173-82

CLAIM/SITE NAME	SERIAL NUMBER	Dk/Pg or Recording # of ORIGINAL LOCATION NOTICE!	TWN SHP	RNG	SEC(S)
1. SAGA X 137	A MC 52980	Docket 735 p 146	T3S	11E	3
2. SAGA X139	A MC 52982	" 735 o 148	T3S	11E	3
3.	A MC				
4.	A MC				
5.	A MC				
6.	A MC				
7.	A MC				
8.	A MC				
9.	A MC				
10.	A MC				
11.	A MC				
12.	A MC				
13.	A MC				
14.	A MC				
15.	A MC				
16.	A MC				
17.	A MC				
18.	A MC				
19.	A MC				
20.	A MC				
21.	A MC				
22.	A MC				
23.	A MC				
24.	A MC				
25.	A MC				
26.	A MC				
27.	A MC				
28.	A MC				
29.	A MC				
30.	A MC				

FILE WITH: Bureau of Land Management, 3707 North 7th Street, P. O. Box 16563, Phoenix, Arizona 85011 and the respective county recorder, ON OR BEFORE DECEMBER 30th (NOT THE 31st). BLM REQUIRES A \$5.00 NONREFUNDABLE SERVICE CHARGE FOR EACH MINING CLAIM, MILL SITE OR TUNNEL SITE. ANNUAL FILINGS THAT ARE NOT ACCOMPANIED BY PROPER SERVICE CHARGES WILL BE RETURNED WITHOUT FURTHER ACTION BY BLM.

Return Document to:

BURNELLE NICHOLS  
4663 E Kelly Dr  
Higley, AZ 85236

For BLM Use Only

4	\$ 20	(R)
20/6		

AZ-3850-1 (July 1992)

Telephone # (480 )-924 8988

CHECK ONE

AFFIDAVIT OF PERFORMANCE OF ANNUAL WORK

Also fill in ITEMS 1 through 9 and the reverse side of this document.

NOTICE OF INTENTION TO HOLD

I intend to hold the claim(s) /site(s) listed on the reverse side of this document for the calendar year. Also fill in ITEMS 1 through 4 and ITEM 9.

NOTICES OF INTENTION TO HOLD ARE FOR MILL SITES AND TUNNEL SITES OR FOR MINING CLAIMS WHEN ASSESSMENT WORK HAS NOT BEEN DONE, REGARDLESS OF WHETHER THE ANNUAL ASSESSMENT HAS BEEN SUSPENDED, DEFERRED, OR NOT YET ACCRUED. THE FILING OF A NOTICE OF INTENTION TO HOLD SHALL NOT RELIEVE THE OWNER OF COMPLYING WITH FEDERAL AND STATE LAWS PERTAINING TO THE PERFORMANCE OF ANNUAL ASSESSMENT WORK. NOTICES OF INTENTION TO HOLD FOR MILL SITES OR TUNNEL SITES NEED NOT BE COUNTY RECORDED. FOR MINING CLAIMS THE FORM FILED WITH BLM MUST BE IDENTICAL TO THE ONE THAT WAS OR WILL BE FILED WITH THE COUNTY.

Evidence of Annual Assessment Work or a Notice of Intention to Hold must be filed each calendar year following the calendar year in which the Claim/site was located.

ALL CLAIMS LISTED ON A SINGLE AFFIDAVIT MUST BE CONTIGUOUS.

1. State of Arizona, County of GILA SS:
2. I, (Name) BURNELLE NICHOLS
3. Reside at (Address) 4663 E KELLY DR  
City HIGLEY, County MARICOPA, State AZ, Zip 85236

being duly sworn, deposes and says that he/she is a citizen of the United States, more than eighteen years of age, that all of the facts set forth in this affidavit/notice, subject to the provisions and penalties of 18 USC 1001 pertaining to the filing of false, fictitious, or fraudulent statements with the United States, are true and correct according to the best of my knowledge, information and belief.

4. Owner's Name and Address (If not shown in Items 1-3 above) CHECK HERE IF THIS IS A CHANGE OF ADDRESS   
KATIE WEIMER  
916 MERRITT ST.  
MIAMI, AZ. 85539

5. That I am personally acquainted with the mining claim(s). The work and improvements were made by and at the expense of the owner(s) of said claim(s). Said contiguous group of claims, listed on the reverse side of this document, are situated in the GLOBE Mining District, GILA County, Arizona

6. That between the dates starting at 12 o'clock noon on September 1, 19/2001 and ending at 12 o'clock noon on September 1, 19/2002 at least \$ 400 dollars worth of work and improvements were done and performed upon said claim(s) or upon one or more of a contiguous group of claims for the benefit of all, or wholly or partly outside of a contiguous group of claims for the benefit of all, not including the location work.

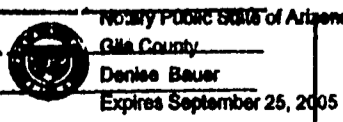
7. That the following persons were employed to perform the work and improvements described herein: Monty Nichols

8. That the work and improvements performed were: Dozer work cleaning and filling washouts and other roadwork and leveling millsite with D7 Dozer

9. Dated AUG 19, 2002, Signature Monty Nichols

SUBSCRIBED AND SWORN TO before me, a Notary Public, this 19 day of August, 2002  
by Monty Nichols

Notary Public Denise Bauer  
MY COMMISSION EXPIRES Sept. 25, 2005



For BLM Use Only  
2002 AUG 22 P 2: 06  
RECEIVED  
BLM, AZ STATE OFFICE  
10/11/02  
FILED INTO COMPUTER  
9/30/02 ab

This form is for the purpose of complying with the laws of the United States Department of the Interior, Bureau of Land Management and the State of Arizona pertaining to assessment work and/or a notice of intention to hold. 30 USC 28, 43 CFR 3833.2, ARS 27-208. Subject to Paperwork Reduction Act and Privacy Act statements available at the BLM AZ State Office. The form is not copyrighted. It may be reproduced without restriction.

If the claims/sites have consecutive BLM #'s and are in the same Township, Range and Section(s) they may be listed as follows:

SAMPLE 1-10      A MC 19640-49      Dk/Pg # 1025/1-10 (or)      4N      20W      36  
 RECORDING # 9106173-82

CLAIM/SITE NAME	SERIAL NUMBER	Dk/Pg or Recording # of ORIGINAL LOCATION NOTICEI	TWN SHP	RNG	SEC(S)
1. FAITH	A MC 52691	Doc 185 p 128	1N	15E	18
2. HOPE	A MC 52692	Book 46 p 410	1N	15E	7 & 18
3. HOPELESS	A MC 52693	Book 46 p 409	1N	15E	17 & 18
4. UTOPIA	A MC 52694	Book 46 p 411	1N	15E	18
5.	A MC				
6.	A MC				
7.	A MC				
8.	A MC				
9.	A MC				
10.	A MC				
11.	A MC				
12.	A MC				
13.	A MC				
14.	A MC				
15.	A MC				
16.	A MC				
17.	A MC				
18.	A MC				
19.	A MC				
20.	A MC				
21.	A MC				
22.	A MC				
23.	A MC				
24.	A MC				
25.	A MC				
26.	A MC				
27.	A MC				
28.	A MC				
29.	A MC				
30.	A MC				

FILE WITH: Bureau of Land Management, 3707 North 7th Street, P. O. Box 16563, Phoenix, Arizona 85011 and the respective county recorder, ON OR BEFORE DECEMBER 30th (NOT THE 31st). BLM REQUIRES A \$5.00 NONREFUNDABLE SERVICE CHARGE FOR EACH MINING CLAIM, MILL SITE OR TUNNEL SITE. ANNUAL FILINGS THAT ARE NOT ACCOMPANIED BY PROPER SERVICE CHARGES WILL BE RETURNED WITHOUT FURTHER ACTION BY BLM.

Return Document to:

For BLM Use Only

AZ-3850-1 (July 1992)

BURNELLE NICHOLS

4663 E Kelly Dr.

Higley Az. 85236

7	\$35	RD
3 of 6		

Telephone # ( 480 ) - 924-8988

CHECK ONE

AFFIDAVIT OF PERFORMANCE OF ANNUAL WORK

Also fill in ITEMS 1 through 9 and the reverse side of this document.

NOTICE OF INTENTION TO HOLD

I intend to hold the claim(s) /site(s) listed on the reverse side of this document for the calendar year 19\_\_\_. Also fill in ITEMS 1 through 4 and ITEM 9.

NOTICES OF INTENTION TO HOLD ARE FOR MILL SITES AND TUNNEL SITES OR FOR MINING CLAIMS WHEN ASSESSMENT WORK HAS NOT BEEN DONE, REGARDLESS OF WHETHER THE ANNUAL ASSESSMENT HAS BEEN SUSPENDED, DEFERRED, OR NOT YET ACCRUED. THE FILING OF A NOTICE OF INTENTION TO HOLD SHALL NOT RELIEVE THE OWNER OF COMPLYING WITH FEDERAL AND STATE LAWS PERTAINING TO THE PERFORMANCE OF ANNUAL ASSESSMENT WORK. NOTICES OF INTENTION TO HOLD FOR MILL SITES OR TUNNEL SITES NEED NOT BE COUNTY RECORDED. FOR MINING CLAIMS THE FORM FILED WITH BLM MUST BE IDENTICAL TO THE ONE THAT WAS OR WILL BE FILED WITH THE COUNTY.

Evidence of Annual Assessment Work or a Notice of Intention to Hold must be filed each calendar year following the calendar year in which the Claim/site was located.

ALL CLAIMS LISTED ON A SINGLE AFFIDAVIT MUST BE CONTIGUOUS.

1. State of Arizona, County of GILA ss:
2. I, (Name) BURNELLE NICHOLS
3. Reside at (Address) 4663 E Kelly Dr  
City Higley, County Maricopa, State AZ, Zip 85236

being duly sworn, deposes and says that he/she is a citizen of the United States, more than eighteen years of age, that all of the facts set forth in this affidavit/notice, subject to the provisions and penalties of 18 USC 1001 pertaining to the filing of false, fictitious, or fraudulent statements with the United States, are true and correct according to the best of my knowledge, information and belief.

4. Owner's Name and Address (if not shown in items 1-3 above) CHECK HERE IF THIS IS A CHANGE OF ADDRESS

5. That I am personally acquainted with the mining claim(s). The work and improvements were made by and at the expense of the owner(s) of said claim(s). Said contiguous group of claims, listed on the reverse side of this document, are situated in the GLOBE Mining District, GILA County, Arizona.

6. That between the dates starting at 12 o'clock noon on September 1, 192001 and ending at 12 o'clock noon on September 1, 192002 at least \$ 700.00 dollars worth of work and improvements were done and performed upon said claim(s) or upon one or more of a contiguous group of claims for the benefit of all, or wholly or partly outside of a contiguous group of claims for the benefit of all, not including the location work.

7. That the following persons were employed to perform the work and improvements described herein: Monty Nichols

8. That the work and improvements performed were: bladed roads with Galion blade and repaired washouts with D7 dozer

9. Dated AUG 19, 2002 Signature Monty Nichols

SUBSCRIBED AND SWORN TO before me, a Notary Public, this 19 day of August 2002

by Monty Nichols Notary Public, State of Arizona

Notary Public Denise Bauer Gila County

MY COMMISSION EXPIRES Sept. 25, 2005 Denise Bauer Expires September 25, 2005

This form is for the purpose of complying with the laws of the United States Department of the Interior, Bureau of Land Management and the State of Arizona pertaining to assessment work and/or a notice of intention to hold. 30 USC 28, 43 CFR 3833.2, ARS 27-208. Subject to Paperwork Reduction Act and Privacy Act statements available at the BLM AZ State Office. The form is not copyrighted. It may be reproduced without restriction.

For BLM Use Only  
 AUG 22 P 2: 06  
 RECEIVED  
 B.L.M. AZ STATE OFFICE  
 VERIFIED  
 ENTERED INTO COMPUTER  
 9/30/02 gbs



If the claims/sites have consecutive BLM #'s and are in the same Township, Range and Section(s) they may be listed as follows:

SAMPLE 1-10      A MC 19640-49      DkVPg # 1025/1-10 (or)      4N      20W 36  
 RECORDING # 9106173-82

CLAIM/SITE NAME	SERIAL NUMBER	DkVPg or Recording # of ORIGINAL LOCATION NOTICEI	TWN SHP	RNG	SEC(S)
1. LOST GULCH #1	A MC 43477	Book 154 p 443	1N	15E	18
2. LOST GULCH #2	A MC 43478	" 154 p 444	1N	15E	18
3. LOST GULCH # 3	A MC 43479	" 154 p 445	1N	14E	13
4. LOST GULCH # 4	A MC 43480	" 154 p 446	1N	15E	13 & 18
5. LOST GULCH #5	A MC 43481	" 154 p 447	1N	15E	18
6. LOST GULCH # 6	A MC 43482	" 154 p 448	1N	14E	13
7. LOST GULCH #7	A MC 43483	" 344 p 530	1N	15E	13 & 18
8.	A MC				
9.	A MC				
10.	A MC				
11.	A MC				
12.	A MC				
13.	A MC				
14.	A MC				
15.	A MC				
16.	A MC				
17.	A MC				
18.	A MC				
19.	A MC				
20.	A MC				
21.	A MC				
22.	A MC				
23.	A MC				
24.	A MC				
25.	A MC				
26.	A MC				
27.	A MC				
28.	A MC				
29.	A MC				
30.	A MC				

FILE WITH: Bureau of Land Management, 3707 North 7th Street, P. O. Box 16563, Phoenix, Arizona 85011 and the respective county recorder, ON OR BEFORE DECEMBER 30th (NOT THE 31st). BLM REQUIRES A \$5.00 NONREFUNDABLE SERVICE CHARGE FOR EACH MINING CLAIM, MILL SITE OR TUNNEL SITE. ANNUAL FILINGS THAT ARE NOT ACCOMPANIED BY PROPER SERVICE CHARGES WILL BE RETURNED WITHOUT FURTHER ACTION BY BLM.

Return Document to:

For BLM Use Only

AZ-3850-1 (July 1992)

STACEY NICHOLS  
BOX 593  
GLOBE, AZ. 85502

10	\$50	70
		4 of 6

Telephone # ( 928 )- 425 7625

CHECK ONE

AFFIDAVIT OF PERFORMANCE OF ANNUAL WORK

Also fill in ITEMS 1 through 9 and the reverse side of this document.

NOTICE OF INTENTION TO HOLD

I intend to hold the claim(s) /site(s) listed on the reverse side of this document for the calendar year 19\_\_\_\_. Also fill in ITEMS 1 through 4 and ITEM 9.

NOTICES OF INTENTION TO HOLD ARE FOR MILL SITES AND TUNNEL SITES OR FOR MINING CLAIMS WHEN ASSESSMENT WORK HAS NOT BEEN DONE, REGARDLESS OF WHETHER THE ANNUAL ASSESSMENT HAS BEEN SUSPENDED, DEFERRED, OR NOT YET ACCRUED. THE FILING OF A NOTICE OF INTENTION TO HOLD SHALL NOT RELIEVE THE OWNER OF COMPLYING WITH FEDERAL AND STATE LAWS PERTAINING TO THE PERFORMANCE OF ANNUAL ASSESSMENT WORK. NOTICES OF INTENTION TO HOLD FOR MILL SITES OR TUNNEL SITES NEED NOT BE COUNTY RECORDED. FOR MINING CLAIMS THE FORM FILED WITH BLM MUST BE IDENTICAL TO THE ONE THAT WAS OR WILL BE FILED WITH THE COUNTY.

Evidence of Annual Assessment Work or a Notice of Intention to Hold must be filed each calendar year following the calendar year in which the Claim/site was located.

ALL CLAIMS LISTED ON A SINGLE AFFIDAVIT MUST BE CONTIGUOUS.

1. State of Arizona, County of PINAL ss:
2. I, (Name) MONTY NICHOLS
3. Reside at (Address) 11089 Hummingbird Lane  
City Gold Canyon, County Pinal, State Az, Zip 85218

being duly sworn, deposes and says that he/she is a citizen of the United States, more than eighteen years of age, that all of the facts set forth in this affidavit/notice, subject to the provisions and penalties of 18 USC 1001 pertaining to the filing of false, fictitious, or fraudulent statements with the United States, are true and correct according to the best of my knowledge, information and belief.

4. Owner's Name and Address (If not shown in Items 1-3 above) CHECK HERE IF THIS IS A CHANGE OF ADDRESS   
STACEY NICHOLS  
4712 E FLOWER ST  
PHOENIX, AZ 85018

5. That I am personally acquainted with the mining claim(s). The work and improvements were made by and at the expense of the owner(s) of said claim(s). Said contiguous group of claims, listed on the reverse side of this document, are situated in the MINERAL HILL Mining District, PINAL County, Arizona

6. That between the dates starting at 12 o'clock noon on September 1, 19 2001 and ending at 12 o'clock noon on September 1, 19 2002 at least \$ 2000.00 dollars worth of work and improvements were done and performed upon said claim(s) or upon one or more of a contiguous group of claims for the benefit of all, or wholly or partly outside of a contiguous group of claims for the benefit of all, not including the location work.

7. That the following persons were employed to perform the work and improvements described herein: Monty Nichols

8. That the work and improvements performed were: Inspect and clean roads, Fixed washouts and also performed extensive exploration and sampling

9. Dated AUG 19, 2002, Signature Monty Nichols  
 SUBSCRIBED AND SWORN TO before me, a Notary Public, this 19 day of August 2002  
 by Monty Nichols  
 Notary Public Denise Bauer  
 MY COMMISSION EXPIRES Sept. 25, 2005



For BLM Use Only  
 2002 AUG 22 P 2:06  
 B.L.M. AZ STATE OFFICE  
 RECEIVED  
 VERIFIED  
 ENTERED INTO COMPUTER  
 9/30/02 QB

This form is for the purpose of complying with the laws of the United States Department of the Interior, Bureau of Land Management and the State of Arizona pertaining to assessment work and/or a notice of intention to hold. 30 USC 28, 43 CFR 3833.2, ARS 27-208. Subject to Paperwork Reduction Act and Privacy Act statements available at the BLM AZ State Office. The form is not copyrighted. It may be reproduced without restriction.

If the claims/sites have consecutive BLM #'s and are in the same Township, Range and Section(s) they may be listed as follows:

SAMPLE 1-10      A MC 19640-49      Dk/Pg # 1025/1-10 (or)      4N      20W      36  
 RECORDING # 9106173-82

CLAIM/SITE NAME	SERIAL NUMBER	Dk/Pg or Recording # of ORIGINAL LOCATION NOTICE	TWN SHP	RNG	SEC(S)
1. SUNSET #6	A MC 53062	Docket 718 p 754	3S	11E	10
2. SUNSET #18	A MC 53074	" 718 p766	3S	11E	10
3. SUNSET #19	A MC 53075	" 718 p 767	3S	11E	10
4. SUNSET #20	A MC 53076	" 718 p 768	3S	11E	10
5. SUNSET #21	A MC 53077	" 718 p 769	3S	11E	10
6. SUNSET #22	A MC 53078	" 718 p 770	3S	11E	10
7. SUNSET #26	A MC 53082	" 718 p 774	3S	11E	10 & 11
8. SUNSET # 27	A MC 53083	" 718 p 775	3S	11E	10
9. SUNSET # 28	A MC 53084	" 718 p 776	3S	11E	10
10. SUNSER # 29	A MC 53085	" 718 p 777	3S	11E	10
11.	A MC				
12.	A MC				
13.	A MC				
14.	A MC				
15.	A MC				
16.	A MC				
17.	A MC				
18.	A MC				
19.	A MC				
20.	A MC				
21.	A MC				
22.	A MC				
23.	A MC				
24.	A MC				
25.	A MC				
26.	A MC				
27.	A MC				
28.	A MC				
29.	A MC				
30.	A MC				

FILE WITH: Bureau of Land Management, 3707 North 7th Street, P. O. Box 16563, Phoenix, Arizona 85011 and the respective county recorder, ON OR BEFORE DECEMBER 30th (NOT THE 31st). BLM REQUIRES A \$5.00 NONREFUNDABLE SERVICE CHARGE FOR EACH MINING CLAIM, MILL SITE OR TUNNEL SITE. ANNUAL FILINGS THAT ARE NOT ACCOMPANIED BY PROPER SERVICE CHARGES WILL BE RETURNED WITHOUT FURTHER ACTION BY BLM.

Return Document to:

For BLM Use Only

AZ-3850-1 (July 1992)

CLINT NICHOLS

Box 141

Globe, Az. 85502

10	\$50	(72)
5 of 6		

Telephone # ( 928 )- 425-7625

CHECK ONE

**AFFIDAVIT OF PERFORMANCE OF ANNUAL WORK**

Also fill in ITEMS 1 through 9 and the reverse side of this document.

**NOTICE OF INTENTION TO HOLD**

I intend to hold the claim(s) /site(s) listed on the reverse side of this document for the calendar year 19\_\_\_\_. Also fill in ITEMS 1 through 4 and ITEM 9.

NOTICES OF INTENTION TO HOLD ARE FOR MILL SITES AND TUNNEL SITES OR FOR MINING CLAIMS WHEN ASSESSMENT WORK HAS NOT BEEN DONE, REGARDLESS OF WHETHER THE ANNUAL ASSESSMENT HAS BEEN SUSPENDED, DEFERRED, OR NOT YET ACCRUED. THE FILING OF A NOTICE OF INTENTION TO HOLD SHALL NOT RELIEVE THE OWNER OF COMPLYING WITH FEDERAL AND STATE LAWS PERTAINING TO THE PERFORMANCE OF ANNUAL ASSESSMENT WORK. NOTICES OF INTENTION TO HOLD FOR MILL SITES OR TUNNEL SITES NEED NOT BE COUNTY RECORDED. FOR MINING CLAIMS THE FORM FILED WITH BLM MUST BE IDENTICAL TO THE ONE THAT WAS OR WILL BE FILED WITH THE COUNTY.

Evidence of Annual Assessment Work or a Notice of Intention to Hold must be filed each calendar year following the calendar year in which the Claim/site was located.

ALL CLAIMS LISTED ON A SINGLE AFFIDAVIT MUST BE CONTIGUOUS.

- 1. State of Arizona, County of PINAL 65:
- 2. I, (Name) MONTY NICHOLS
- 3. Reside at (Address) 11089 E Hummingbird Lane

City Gold Canyon County PINAL State AZ. Zip 85218

being duly sworn, deposes and says that he/she is a citizen of the United States, more than eighteen years of age, that all of the facts set forth in this affidavit/notice, subject to the provisions and penalties of 18 USC 1001 pertaining to the filing of false, fictitious, or fraudulent statements with the United States, are true and correct according to the best of my knowledge, information and belief.

- 4. Owner's Name and Address (If not shown in Items 1-3 above) CHECK HERE IF THIS IS A CHANGE OF ADDRESS

CLINT NICHOLS  
6587 CASA DE RISCO LANE  
GOLD CANYON, AZ. 85219

- 5. That I am personally acquainted with the mining claim(s). The work and improvements were made by and at the expense of the owner(s) of said claim(s). Said contiguous group of claims, listed on the reverse side of this document, are situated in the MINERAL HILL Mining District, PINAL County, Arizona

- 6. That between the dates starting at 12 o'clock noon on September 1, 19 2001 and ending at 12 o'clock noon on September 1, 19 2002 at least \$ 2000.00 dollars worth of work and improvements were done and performed upon said claim(s) or upon one or more of a contiguous group of claims for the benefit of all, or wholly or partly outside of a contiguous group of claims for the benefit of all, not including the location work.

- 7. That the following persons were employed to perform the work and improvements described herein: Monty Nichols

- 8. That the work and improvements performed were: Inspect and clean roads, Secured property  
Fixed washouts and also did extensive exploration and sampling

- 9. Dated AUG 19, 2002 Signature Monty Nichols

SUBSCRIBED AND SWORN TO before me, a Notary Public, this 19 day of August, 2002

by Monty Nichols

Notary Public Denise Bauer

MY COMMISSION EXPIRES Sept. 25, 2005

Notary Public State of Arizona  
Gila County  
Denise Bauer  
Expires September 25, 2005

This form is for the purpose of complying with the laws of the United States Department of the Interior, Bureau of Land Management and the State of Arizona pertaining to assessment work and/or a notice of intention to hold. 30 USC 28, 43 CFR 3833.2, ARS 27-208. Subject to Paperwork Reduction Act and Privacy Act statements available at the BLM AZ State Office. The form is not copyrighted. It may be reproduced without restriction.

90 : For BLM Use Only

RECEIVED B.L.M. AZ STATE OFFICE

ENTERED INTO COMPUTER

9/30/02 AB

If the claims/sites have consecutive BLM #'s and are in the same Township, Range and Section(s) they may be listed as follows:

SAMPLE 1-10      A MC 19640-49      DkVPg # 1025/1-10 (or)      4N      20W      36  
 RECORDING # 9106173-82

CLAIM/SITE NAME	SERIAL NUMBER	DkVPg or Recording # of ORIGINAL LOCATION NOTICE!	TWN SHP	RNG	SEC(S)
1. SUNSET #30	A MC 53086	Docket 718 p 778	3S	11E	10
2. SUNSET #36	A MC 53092	" 718 p 784	3S	11E	15
3. SUNSET # 37	A MC 53093	" 718 p 785	3S	11E	15
4. SUNSET # 38	A MC 53094	" 718 p 786	3S	11E	15
5. SUNSET # 39	A MC 53095	" 718 p 787	3S	11E	15
6. SUNSET #44	A MC 53100	" 718 p 792	3S	11E	14&15
7. SUNSET # 45	A MC 53101	" 718 p 793	3S	11E	14&15
8. SUNSET # 46	A MC 53102	" 718 p 794	3S	11E	15
9. SUNSET # 47	A MC 53103	" 718 p 795	3S	11E	15
10. SUNSET # 51	A MC 53107	" 718 p 799	3S	11E	15
11.	A MC				
12.	A MC				
13.	A MC				
14.	A MC				
15.	A MC				
16.	A MC				
17.	A MC				
18.	A MC				
19.	A MC				
20.	A MC				
21.	A MC				
22.	A MC				
23.	A MC				
24.	A MC				
25.	A MC				
26.	A MC				
27.	A MC				
28.	A MC				
29.	A MC				
30.	A MC				

FILE WITH: Bureau of Land Management, 3707 North 7th Street, P. O. Box 16563, Phoenix, Arizona 85011 and the respective county recorder, ON OR BEFORE DECEMBER 30th (NOT THE 31st). BLM REQUIRES A \$5.00 NONREFUNDABLE SERVICE CHARGE FOR EACH MINING CLAIM, MILL SITE OR TUNNEL SITE. ANNUAL FILINGS THAT ARE NOT ACCOMPANIED BY PROPER SERVICE CHARGES WILL BE RETURNED WITHOUT FURTHER ACTION BY BLM.

Return Document to:

For BLM Use Only

AZ-3850-1 (July 1992)

CHRISTY NOAH  
5536 E DELTA  
MESA, AZ. 85206

7	\$35	TR
		6076

Telephone # ( 480 )- 832-7337

CHECK ONE

AFFIDAVIT OF PERFORMANCE OF ANNUAL WORK

Also fill in ITEMS 1 through 9 and the reverse side of this document.

NOTICE OF INTENTION TO HOLD

I intend to hold the claim(s) /site(s) listed on the reverse side of this document for the calendar year 19\_\_\_\_. Also fill in ITEMS 1 through 4 and ITEM 9.

NOTICES OF INTENTION TO HOLD ARE FOR MILL SITES AND TUNNEL SITES OR FOR MINING CLAIMS WHEN ASSESSMENT WORK HAS NOT BEEN DONE, REGARDLESS OF WHETHER THE ANNUAL ASSESSMENT HAS BEEN SUSPENDED, DEFERRED, OR NOT YET ACCRUED. THE FILING OF A NOTICE OF INTENTION TO HOLD SHALL NOT RELIEVE THE OWNER OF COMPLYING WITH FEDERAL AND STATE LAWS PERTAINING TO THE PERFORMANCE OF ANNUAL ASSESSMENT WORK. NOTICES OF INTENTION TO HOLD FOR MILL SITES OR TUNNEL SITES NEED NOT BE COUNTY RECORDED. FOR MINING CLAIMS THE FORM FILED WITH BLM MUST BE IDENTICAL TO THE ONE THAT WAS OR WILL BE FILED WITH THE COUNTY.

Evidence of Annual Assessment Work or a Notice of Intention to Hold must be filed each calendar year following the calendar year in which the Claim/site was located.

ALL CLAIMS LISTED ON A SINGLE AFFIDAVIT MUST BE CONTIGUOUS.

1. State of Arizona, County of GILA ss:
2. I, (Name) MONTY NICHOLS
3. Reside at (Address) 11089 E Hummingbird Lane  
City Gold Canyon, County Pinal, State AZ, Zip 85218

being duly sworn, deposes and says that he/she is a citizen of the United States, more than eighteen years of age, that all of the facts set forth in this affidavit/notice, subject to the provisions and penalties of 18 USC 1001 pertaining to the filing of false, fictitious, or fraudulent statements with the United States, are true and correct according to the best of my knowledge, information and belief.

4. Owner's Name and Address (If not shown in Items 1-3 above) CHECK HERE IF THIS IS A CHANGE OF ADDRESS

CHRISTY L NOAH  
5536 E DELTA  
MESA, AZ. 85206

5. That I am personally acquainted with the mining claim(s). The work and improvements were made by and at the expense of the owner(s) of said claim(s). Said contiguous group of claims, listed on the reverse side of this document, are situated in the GLOBE Mining District, GILA County, Arizona

6. That between the dates starting at 12 o'clock noon on September 1, 2001 and ending at 12 o'clock noon on September 1, 2002 at least \$ 700.00 dollars worth of work and improvements were done and performed upon said claim(s) or upon one or more of a contiguous group of claims for the benefit of all, or wholly or partly outside of a contiguous group of claims for the benefit of all, not including the location work.

7. That the following persons were employed to perform the work and improvements described herein: Monty Nichols

8. That the work and improvements performed were: Bladed roads using Galion Blade and infilled washouts with D7 Dozer

9. Dated Aug 19, 2002 Signature Monty Nichols

SUBSCRIBED AND SWORN TO before me, a Notary Public in and for the State of Arizona, on this August day of 18 2002 by Monty Nichols Notary Public Denise Bauer My Commission Expires Sept. 25, 2005

This form is for the purpose of complying with the laws of the United States Department of the Interior, Bureau of Land Management and the State of Arizona pertaining to assessment work and/or a notice of intention to hold. 30 USC 28, 43 CFR 3833.2, ARS 27-208. Subject to Paperwork Reduction Act and Privacy Act statements available at the BLM AZ State Office. The form is not copyrighted. It may be reproduced without restriction.

PHOENIX, ARIZONA  
For BLM Use Only  
RECEIVED  
B.L.M. AZ STATE OFFICE  
ENTERED INTO COMPUTER  
9/30/02 qb  
VERIFIED  
2002 AUG 22 P 2:06

If the claims/sites have consecutive BLM #'s and are in the same Township, Range and Section(s) they may be listed as follows:

SAMPLE 1-10      A MC 19640-49      DkVPg # 1025/1-10 (or)      4N      20W 36  
 RECORDING # 9106173-82

CLAIM/SITE NAME	SERIAL NUMBER	DkVPg or Recording # of ORIGINAL LOCATION NOTICEI	TWN SHP	RNG	SEC(S)
1. GOLD HILL	A MC 43487	Docket 362 p 820	1N	15E	7&18
2. GOLD HILL EXTENSION	A MC 43488	" 362 p 821	1N	15E	7 & 18
3. TEDDY	A MC 43489	Book 154 p 450	1N	14E & 15E	13 & 18
4. BONANZA	A MC 43490	" 154 p 451	1N	14E & 15E	13 & 18
5. LOST GULCH #8	A MC 43484	Docket 363 p 182	1N	15E	18
6. LOST GULCH #9	A MC 43485	" 363 p 183	1N	15E	18
7. LOST GULCH #10	A MC 43486	" 363 p 359	1N	15E	18
8.	A MC				
9.	A MC				
10.	A MC				
11.	A MC				
12.	A MC				
13.	A MC				
14.	A MC				
15.	A MC				
16.	A MC				
17.	A MC				
18.	A MC				
19.	A MC				
20.	A MC				
21.	A MC				
22.	A MC				
23.	A MC				
24.	A MC				
25.	A MC				
26.	A MC				
27.	A MC				
28.	A MC				
29.	A MC				
30.	A MC				

FILE WITH: Bureau of Land Management, 3707 North 7th Street, P. O. Box 16563, Phoenix, Arizona 85011 and the respective county recorder, ON OR BEFORE DECEMBER 30th (NOT THE 31st). BLM REQUIRES A \$5.00 NONREFUNDABLE SERVICE CHARGE FOR EACH MINING CLAIM, MILL SITE OR TUNNEL SITE. ANNUAL FILINGS THAT ARE NOT ACCOMPANIED BY PROPER SERVICE CHARGES WILL BE RETURNED WITHOUT FURTHER ACTION BY BLM.

**United States Department of the Interior**  
**Bureau of Land Management**  
 BUSINESS & SUPPORT SVCS DIV  
 222 N CENTRAL AVE  
 PHOENIX, AZ 85004 -2203  
 Phone: (602) 417-9200

Receipt	
No:	546089

<b>Transaction #:</b> 570729	
<b>Date of Transaction:</b> 08/22/2002	
<b>CUSTOMER:</b>	MONTY NICHOLS BOX 111 GLOBE,AZ 85503

LINE #	QTY	DESCRIPTION	REMARKS	UNIT PRICE	TOTAL
1	1.00	LOCATABLE MINERALS / MINING CLAIMS-NOT NEW-UNADJUD,ONE AUTH NO. ONLY / MINING CLAIM MONEY RECEIVED (455) <b>CASES: AMC52980/\$200.00</b>	POL 2002 (40)	- n/a -	200.00
<b>TOTAL:</b>					<b>\$200.00</b>

PAYMENT INFORMATION			
1	AMOUNT:	\$200.00	POSTMARKED: N/A
	TYPE:	CHECK	RECEIVED: 08/22/2002
	CHECK NO:	9674	
	NAME:	NICHOLS, MONTY BOX 111 GLOBE AZ 85503	

REMARKS
6 DIFFERENT LOCATORS (40 CLAIMS)

This receipt was generated by the automated BLM Collections and Billing System and is a paper representation of a portion of the official electronic record contained therein.



UNITED STATES  
DEPARTMENT OF THE INTERIOR  
BUREAU OF LAND MANAGEMENT  
MAINTENANCE FEE WAIVER CERTIFICATION

AMC

398

FORM APPROVED  
OMB NO. 1004-0114  
Expires: December 31, 2002

AMC 43477

SEE INSTRUCTIONS ON REVERSE

1. This small miner waiver is filed for the assessment year beginning at noon on September 1, 2002 and ending at noon on September 1, 2003.
2. The undersigned and all related parties owned ten or fewer mining claims, mill, or tunnel sites located and maintained on Federal lands in the United States of America on September 1, 2002
3. The undersigned have performed the assessment work **required by law** for each mining claim listed **prior to filing this waiver** and understand that by filing this form; an affidavit of assessment work **must** be recorded by the December 30th following the filing of this waiver.
4. The undersigned understand that if the assessment work obligation has not yet come due under 30 U.S.C. 28 (for those claims in their first assessment year only); a notice of intent to hold reciting this condition **must** be recorded by the December 30th following the filing of this waiver.
5. The undersigned understand that mill and tunnel sites may also be listed upon this waiver and be waived from payment of the maintenance fee; and that a notice of intent to hold for these sites is required to be recorded by the December 30th immediately following the filing of this waiver.
6. The undersigned understand and acknowledge that pursuant to 43 U.S.C. 1212 and 18 U.S.C. 1001; the filing or recording of a false, fictitious, or fraudulent document with the Bureau of Land Management may result in a fine of up to \$250,000, a prison term not to exceed five years, or both.
7. The mining claims, mill or tunnel sites for which this waiver from payment of the maintenance fees is requested are:

CLAIM OR SITE NAME	BLM RECORDATION SERIAL NUMBER
1. LOST GULCH #1	AMC43477
2. LOST GULCH #2	AMC43478
3. LOST GULCH #3	AMC43479
4. LOST GULCH #4	AMC43480
5. LOST GULCH #5	AMC43481
6. LOST GULCH #6	AMC43482
7. LOST GULCH #7	AMC43483
8.	
9.	
10.	

The owner(s) (claimants) of the above mining claims and sites are:

BURNELLE NICHOLS  
(Owner's Name - Please Print)

Burnelle Nichols  
(Owner's Signature)

4663 EKELLY DR.  
(Street or P.O. Box)

HIGLEY AZ. 85236  
(City) (State) (Zip Code)

(Owner's Name - Please Print)

(Owner's Signature)

(Street or P.O. Box)

PHOENIX, ARIZONA  
(City) (State) (Zip Code)

(Owner's Name - Please Print)

(Owner's Signature)

(Street or P.O. Box)

5005 VINE ST PHOENIX, AZ 85016  
(City) (State) (Zip Code)

ENTERED IN COMPUTER  
9/16/02 mtj

(Owner's Name - Please Print)

(Owner's Signature)

(Street or P.O. Box)

(City)

(State)

(Zip Code)

(Owner's Name - Please Print)

(Owner's Signature)

(Street or P.O. Box)

(City)

(State)

(Zip Code)

(Owner's Name - Please Print)

(Owner's Signature)

(Street or P.O. Box)

(City)

(State)

(Zip Code)

(Owner's Name - Please Print)

(Owner's Signature)

(Street or P.O. Box)

(City)

(State)

(Zip Code)

### INSTRUCTIONS

1. This certification is made under the provisions of § 1744 of Title 43 and § 28-28k of Title 30 of the United States Code; and the regulations thereunder (43 CFR Part 3830).
2. The claimant(s) **must** fill in the dates in paragraph 1 for the beginning and ending of the assessment year for which this waiver is sought.
3. The claimant(s) **must** fill in the date in paragraph 2 for the beginning of the assessment year for which this waiver is sought.
4. All claim and site names and Bureau of Land Management (BLM) serial numbers **must** be listed for the mining claims, mill sites, and tunnel sites for which the waiver is sought.
5. All owners of the mining claims, mill sites, and tunnel sites and their addresses **must** be given.
6. This waiver form **must** be signed by all the claimants or their designated agent, in original form. If an agent is designated, a notarized designation of agent, signed by all of the claimants with proper address given, **must** be submitted with this waiver.

7. This form **must** be filed no later than September 1st for the upcoming assessment year in the BLM State Office where the mining claims or sites are recorded, or the waiver cannot be granted by the BLM. (Example: to obtain a waiver for the assessment year 2000, which begins at noon on September 1, 1999, you **must** qualify for and file for a waiver no later than September 1, 1999 in the proper BLM State Office).
8. For all mining claims which require assessment work, you **must** record an affidavit of labor on or before the December 30th immediately following the filing of this waiver. For all other mining claims or sites waived, you **must** record a notice of intent to hold on or before the December 30th immediately following the filing of this waiver.
9. Mill and tunnel sites may also be listed upon this waiver and be waived from payment of the maintenance fee. A notice of intent to hold for these sites is required to be filed by the December 30th following the filing of this waiver.

### NOTICE/BURDEN HOURS STATEMENT

The Privacy Act of 1974, *as amended*, and the regulation in 43 CFR 2.48(d) provide that you be furnished the following information in connection with the information required by this certification of waiver from rental fees.

**AUTHORITY:** 30 U.S.C. 28-28k; 43 U.S.C. 1201, 1457, 1740, and 1744; and 43 CFR 3830.

**PRINCIPLE PURPOSE:** This information is to be used to verify that the owner(s) (claimants) of a mining claim has complied with 30 U.S.C. 28f and is entitled to perform assessment work in lieu of paying the maintenance fee for the mining claims listed on this form.

**ROUTINE USE:** (1) Adjudication of the claimant(s) certification of waiver from paying the maintenance fee otherwise required by 30 U.S.C. 28f. (2) Disclosure may be made to appropriate Federal agencies when location is made within the agency's geographic area of responsibility. (3) Information from the record and/or the record will be transferred to the appropriate Federal, State, or local agency, or a member of the public in response to a specific request for pertinent information. (4) Information may also be provided to the Department of Justice or in a proceeding before a court or adjudicative body; or to Federal, State, local or foreign agencies when needed for enforcement of civil or criminal codes or applicable regulations concerning title rights upon the public land.

**EFFECT OF NOT PROVIDING INFORMATION:** Disclosure of this information is required by 30 U.S.C. 28f and 43 CFR Part 3830 for those qualified claimants wishing to take the small miner waiver allowed. Failure to supply the information required in this form to support the claimants certification of waiver from payment of the otherwise required maintenance fees will result in the waiver being disallowed and the mining claims subject to forfeiture by BLM under 30 U.S.C. 28i.

The Paperwork Reduction Act of 1995 requires us to inform you that:

This information is being collected to allow the BLM to determine if you qualify for a waiver from the payment of \$100 per mining claim or site maintenance fee established in 30 U.S.C. 28f and the implementing regulations at 43 CFR 3830. A response to this request is required in accordance with the statute to obtain your benefit.

BLM would like you to know that you do not have to respond to this, or any other, Federal agency-sponsored information collection unless it displays a currently valid OMB control number.

Public reporting burden for this form is estimated to average 8 minutes (0.133 hours) per response, including time to review instructions, gathering and maintaining data, and completing and reviewing the form. Direct comments regarding this burden estimate, or any other aspect of this form, to the U.S. Department of the Interior, Bureau of Land Management, (1004-0114) Bureau Clearance Officer (WO-630), Mail Stop 401 LS, 1849 C St., N.W., Washington, D.C. 20240.

PHOENIX, ARIZONA

FOR OFFICIAL USE ONLY  
2007 AUG 28 9 11: 07

B.L.M. AZ STATE OFFICE  
RECEIVED

UNITED STATES  
DEPARTMENT OF THE INTERIOR  
BUREAU OF LAND MANAGEMENT  
MAINTENANCE FEE WAIVER CERTIFICATION

403  
HMC  
FORM APPROVED  
OMB NO. 1004-0114  
Expires: December 31, 2002  
AMC 43477

SEE INSTRUCTIONS ON REVERSE

1. This small miner waiver is filed for the assessment year beginning at noon on September 1, 2002 and ending at noon on September 1, 2003.
2. The undersigned and all related parties owned ten or fewer mining claims, mill, or tunnel sites located and maintained on Federal lands in the United States of America on September 1, 2002.
3. The undersigned have performed the assessment work required by law for each mining claim listed prior to filing this waiver and understand that by filing this form; an affidavit of assessment work must be recorded by the December 30th following the filing of this waiver.
4. The undersigned understand that if the assessment work obligation has not yet come due under 30 U.S.C. 28 (for those claims in their first assessment year only); a notice of intent to hold reciting this condition must be recorded by the December 30th following the filing of this waiver.
5. The undersigned understand that mill and tunnel sites may also be listed upon this waiver and be waived from payment of the maintenance fee; and that a notice of intent to hold for these sites is required to be recorded by the December 30th immediately following the filing of this waiver.
6. The undersigned understand and acknowledge that pursuant to 43 U.S.C. 1212 and 18 U.S.C. 1001; the filing or recording of a false, fictitious, or fraudulent document with the Bureau of Land Management may result in a fine of up to \$250,000, a prison term not to exceed five years, or both.
7. The mining claims, mill or tunnel sites for which this waiver from payment of the maintenance fees is requested are:

CLAIM OR SITE NAME	BLM RECORDATION SERIAL NUMBER
1. GOLD HILL	AMC43487
2. GOLD HILL EXTENSION	AMC43488
3. TEDDY	AMC43489
4. BONANZA	AMC43490
5. LOST GULCH #8	AMC43484
6. LOST GULCH #9	AMC43485
7. LOST GULCH #10	AMC43486
8.	
9.	
10.	

The owner(s) (claimants) of the above mining claims and sites are:

CHRISTY NOAH  
(Owner's Name - Please Print)

5536 E DELTA  
(Street or P.O. Box)

MESA AZ 85206  
(City) (State) (Zip Code)

*Christy L. Noah*  
(Owner's Signature)

(Owner's Name - Please Print)

(Street or P.O. Box)

(City) (State) (Zip Code)

(Owner's Signature)

(Owner's Name - Please Print)

(Street or P.O. Box)

(City) (State) (Zip Code)

(Owner's Signature)

ENTERED IN COMPUTER  
9/16/02 MCL

(Owner's Name - Please Print)

(Owner's Signature)

(Street or P.O. Box)

(City)

(State)

(Zip Code)

(Owner's Name - Please Print)

(Owner's Signature)

(Street or P.O. Box)

(City)

(State)

(Zip Code)

(Owner's Name - Please Print)

(Owner's Signature)

(Street or P.O. Box)

(City)

(State)

(Zip Code)

(Owner's Name - Please Print)

(Owner's Signature)

(Street or P.O. Box)

(City)

(State)

(Zip Code)

INSTRUCTIONS

1. This certification is made under the provisions of § 1744 of Title 43 and § 28-28k of Title 30 of the United States Code; and the regulations thereunder (43 CFR Part 3830).
2. The claimant(s) **must** fill in the dates in paragraph 1 for the beginning and ending of the assessment year for which this waiver is sought.
3. The claimant(s) **must** fill in the date in paragraph 2 for the beginning of the assessment year for which this waiver is sought.
4. All claim and site names and Bureau of Land Management (BLM) serial numbers **must** be listed for the mining claims, mill sites, and tunnel sites for which the waiver is sought.
5. All owners of the mining claims, mill sites, and tunnel sites and their addresses **must** be given.
6. This waiver form **must** be signed by all the claimants or their designated agent, in original form. If an agent is designated, a notarized designation of agent, signed by all of the claimants with proper address given, **must** be submitted with this waiver.

7. This form **must** be filed no later than September 1st for the upcoming assessment year in the BLM State Office where the mining claims or sites are recorded, or the waiver cannot be granted by the BLM. (Example: to obtain a waiver for the assessment year 2000, which begins at noon on September 1, 1999, you **must** qualify for and file for a waiver no later than September 1, 1999 in the proper BLM State Office).
8. For all mining claims which require assessment work, you **must** record an affidavit of labor on or before the December 30th immediately following the filing of this waiver. For all other mining claims or sites waived, you **must** record a notice of intent to hold on or before the December 30th immediately following the filing of this waiver.
9. Mill and tunnel sites may also be listed upon this waiver and be waived from payment of the maintenance fee. A notice of intent to hold for these sites is required to be filed by the December 30th following the filing of this waiver.

NOTICE/BURDEN HOURS STATEMENT

The Privacy Act of 1974, as amended, and the regulation in 43 CFR 2.48(d) provide that you be furnished the following information in connection with the information required by this certification of waiver from rental fees.

**AUTHORITY:** 30 U.S.C. 28-28k; 43 U.S.C. 1201, 1457, 1740, and 1744; and 43 CFR 3830.

**PRINCIPLE PURPOSE:** This information is to be used to verify that the owner(s) (claimants) of a mining claim has complied with 30 U.S.C. 28f and is entitled to perform assessment work in lieu of paying the maintenance fee for the mining claims listed on this form.

**ROUTINE USE:** (1) Adjudication of the claimant(s) certification of waiver from paying the maintenance fee otherwise required by 30 U.S.C. 28f. (2) Disclosure may be made to appropriate Federal agencies when location is made within the agency's geographic area of responsibility. (3) Information from the record and/or the record will be transferred to the appropriate Federal, State, or local agency, or a member of the public in response to a specific request for pertinent information. (4) Information may also be provided to the Department of Justice or in a proceeding before a court or adjudicative body; or to Federal, State, local or foreign agencies when needed for enforcement of civil or criminal codes or applicable regulations concerning title rights upon the public land.

**EFFECT OF NOT PROVIDING INFORMATION:** Disclosure of this information is required by 30 U.S.C. 28f and 43 CFR Part 3830 for those qualified claimants wishing to take the small miner waiver allowed. Failure to supply the information required in this form to support the claimants certification of waiver from payment of the otherwise required maintenance fees will result in the waiver being disallowed and the mining claims subject to forfeiture by BLM under 30 U.S.C. 28i.

The Paperwork Reduction Act of 1995 requires us to inform you that:

This information is being collected to allow the BLM to determine if you qualify for a waiver from the payment of \$100 per mining claim or site maintenance fee established in 30 U.S.C. 28f and the implementing regulations at 43 CFR 3830. A response to this request is required in accordance with the statute to obtain your benefit.

BLM would like you to know that you do not have to respond to this, or any other, Federal agency-sponsored information collection unless it displays a currently valid OMB control number.

Public reporting burden for this form is estimated to average 8 minutes (0.133 hours) per response, including time to review instructions, gathering and maintaining data, and completing and reviewing the form. Direct comments regarding this burden estimate, or any other aspect of this form, to the U.S. Department of the Interior, Bureau of Land Management, (1004-0114) Bureau Clearance Officer (WO-630), Mail Stop 401 LS, 1849 C St., N.W., Washington, D.C. 20240.

PHOENIX ARIZONA  
FOR OFFICIAL USE ONLY

2002 AUG 28 A 11:07

RECEIVED  
B.L.M. AZ STATE OFFICE

Receipt No. 368139

LEAD FILE # +

Trans No. 386804

AMC 43477

AMC Number	Code	Amount
43477-43483	396	\$35.00
43477-43483	481	35.00
<b>TOTAL:</b>		\$70.00

AMC Number	Code	Amount
<b>TOTAL:</b>		\$

Date of Doc \_\_\_\_\_

Date Entered: 10/9/01

Date of Rec't \_\_\_\_\_

Date Verified: 4/29/02

Amount Rec'd 70

Sent to Accts: 4/29/02

Amount Earned 70

Date Earned: \_\_\_\_\_

- 480 POL
- 481 NOI
- 482 MAINT
- 396 TRANS
- 635 AMEND

NOTES:

Return Document to:  
BURNELLE NICHOLS

4663 E KELLY DT

HIGLEY, AZ

85236

For BLM Use Only

AZ-3850-1 (July 1992)

705-3500m

Telephone # (480)-924-8988

CHECK ONE

AFFIDAVIT OF PERFORMANCE OF ANNUAL WORK

Also fill in ITEMS 1 through 9 and the reverse side of this document.

NOTICE OF INTENTION TO HOLD

I intend to hold the claim(s) /site(s) listed on the reverse side of this document for the calendar year 192002. Also fill in ITEMS 1 through 4 and ITEM 9.

NOTICES OF INTENTION TO HOLD ARE FOR MILL SITES AND TUNNEL SITES OR FOR MINING CLAIMS WHEN ASSESSMENT WORK HAS NOT BEEN DONE, REGARDLESS OF WHETHER THE ANNUAL ASSESSMENT HAS BEEN SUSPENDED, DEFERRED, OR NOT YET ACCRUED. THE FILING OF A NOTICE OF INTENTION TO HOLD SHALL NOT RELIEVE THE OWNER OF COMPLYING WITH FEDERAL AND STATE LAWS PERTAINING TO THE PERFORMANCE OF ANNUAL ASSESSMENT WORK. NOTICES OF INTENTION TO HOLD FOR MILL SITES OR TUNNEL SITES NEED NOT BE COUNTY RECORDED. FOR MINING CLAIMS THE FORM FILED WITH BLM MUST BE IDENTICAL TO THE ONE THAT WAS OR WILL BE FILED WITH THE COUNTY.

Evidence of Annual Assessment Work or a Notice of Intention to Hold must be filed each calendar year following the calendar year in which the Claim/site was located.

ALL CLAIMS LISTED ON A SINGLE AFFIDAVIT MUST BE CONTIGUOUS.

1. State of Arizona, County of GILA SS:

2. I, (Name) BURNELLE NICHOLS

3. Reside at (Address) 4663 E KELLY DR

City HIGLEY, County MARICOPA, State AZ, Zip 85236

being duly sworn, deposes and says that he/she is a citizen of the United States, more than eighteen years of age, that all of the facts set forth in this affidavit/notice, subject to the provisions and penalties of 18 USC 1001 pertaining to the filing of false, fictitious, or fraudulent statements with the United States, are true and correct according to the best of my knowledge, information and belief.

4. Owner's Name and Address (If not shown in Items 1-3 above) CHECK HERE IF THIS IS A CHANGE OF ADDRESS

5. That I am personally acquainted with the mining claim(s). The work and improvements were made by and at the expense of the owner(s) of said claim(s). Said contiguous group of claims, listed on the reverse side of this document, are situated in the GLOBE Mining District, GILA County, Arizona

6. That between the dates starting at 12 o'clock noon on September 1, 19   and ending at 12 o'clock noon on September 1, 19   at least \$   dollars worth of work and improvements were done and performed upon said claim(s) or upon one or more of a contiguous group of claims for the benefit of all, or wholly or partly outside of a contiguous group of claims for the benefit of all, not including the location work.

7. That the following persons were employed to perform the work and improvements described herein:   

8. That the work and improvements performed were:   

9. Dated 8-29-01, Signature Burnelle Nichols

SUBSCRIBED AND SWORN TO before me, a Notary Public, this 29 day of August 192001

by Burnelle Nichols  
Notary Public KATHY SWANN  
MY COMMISSION EXPIRES 10/2/01  
NOTARY PUBLIC - ARIZONA  
MARICOPA COUNTY  
My Comm. Expires Oct. 2, 2001

For BLM Use Only  
2001 AUG 29 A 11:11  
BLM STATE OFFICE  
RECEIVED  
ENTERED IN COMPUTER  
10/9/01 YKH

This form is for the purpose of complying with the laws of the United States Department of the Interior, Bureau of Land Management and the State of Arizona pertaining to assessment work and/or a notice of intention to hold. 30 USC 28, 43 CFR 3833.2, ARS 27-208. Subject to Paperwork Reduction Act and Privacy Act statements available at the BLM AZ State Office. The form is not copyrighted. It may be reproduced without restriction.

If the claims/sites have consecutive BLM #'s and are in the same Township, Range and Section(s) they may be listed as follows:

SAMPLE 1-10      A MC 19640-49      Dk/Pg # 1025/1-10 (or)      4N      20W      36  
 RECORDING # 9106173-82

CLAIM/SITE NAME	SERIAL NUMBER	Dk/Pg or Recording # of ORIGINAL LOCATION NOTICEI	TWN SHP	RNG	SEC(S)
1. LOST GULCH NO. 1	A MC 43477	BOOK 154 P443	1N	15E	18
2. LOST GULCH NO. 2	A MC 43478	" 154 P444	1N	15E	18
3. LOST GULCH NO. 3	A MC 43479	" 154 P445	1N	14E	13
4. LOST GULCH NO. 4	A MC 43480	" 154 P446	1N	15E	13&18
5. LOST GULCH NO. 5	A MC 43481	" 154 P447	1N	15E	18
6. LOST GULCH NO. 6	A MC 43482	" 154 P448	1N	14E	13
7. LOST GULCH NO. 7	A MC 43483	" 344 P530	1N	15E	13&18
8.	A MC				
9.	A MC				
10.	A MC				
11.	A MC				
12.	A MC				
13.	A MC				
14.	A MC				
15.	A MC				
16.	A MC				
17.	A MC				
18.	A MC				
19.	A MC				
20.	A MC				
21.	A MC				
22.	A MC				
23.	A MC				
24.	A MC				
25.	A MC				
26.	A MC				
27.	A MC				
28.	A MC				
29.	A MC				
30.	A MC				

FILE WITH: Bureau of Land Management, 3707 North 7th Street, P. O. Box 16563, Phoenix, Arizona 85011 and the respective county recorder, ON OR BEFORE DECEMBER 30th (NOT THE 31st). BLM REQUIRES A \$5.00 NONREFUNDABLE SERVICE CHARGE FOR EACH MINING CLAIM, MILL SITE OR TUNNEL SITE. ANNUAL FILINGS THAT ARE NOT ACCOMPANIED BY PROPER SERVICE CHARGES WILL BE RETURNED WITHOUT FURTHER ACTION BY BLM.

**United States Department of the Interior**  
**Bureau of Land Management**  
 BUSINESS & SUPPORT SVCS DIV  
 222 N CENTRAL AVE  
 PHOENIX, AZ 85004 -2203  
 Phone: (602) 417-9200

Receipt	
No:	368139

**Transaction #:** 386804  
**Date of Transaction:** 08/29/2001

**CUSTOMER:** CHARLIE NICHOLS  
 P.O. BOX 752  
 GLOBE, AZ 85502

LINE #	QTY	COMMODITY / SUBJECT / ACTION / PRODUCT	REMARKS	UNIT PRICE	TOTAL
1	1.00	LOCATABLE MINERALS / MINING CLAIMS-NOT NEW-UNADJUD, ONE AUTH NO. ONLY / MINING CLAIM MONEY RECEIVED (455)	TRF (7)	- n/a -	\$35.00
2	1.00	LOCATABLE MINERALS / MINING CLAIMS-NOT NEW-UNADJUD, ONE AUTH NO. ONLY / MINING CLAIM MONEY RECEIVED (455)	POL AND WAIVER 2001 (7)	- n/a -	\$35.00

**TOTAL:** **\$70.00**

**PAYMENT INFORMATION**

1	<b>AMOUNT:</b>	\$70.00	<b>POSTMARKED:</b>	N/A
	<b>TYPE:</b>	CHECK	<b>RECEIVED:</b>	08/29/2001
	<b>CHECK NO:</b>	12033		
	<b>NAME:</b>	NICHOLS, CHARLIE P.O. BOX 752 GLOBE AZ 85502		

**REMARKS**

**CASE SERIAL NUMBER INFORMATION**

TRNS #	LINE #	CASES
386804	1	AMC43477/\$35.00
386804	2	AMC43477/\$35.00

This receipt was generated by the automated BLM Collections and Billings System and is a paper representation of a portion of the official electronic record contained therein.



Please transfer  
the claims shown  
on attachment A to  
Burnell Nichols trust

RECEIVED  
B.L.M. AZ STATE OFFICE

2001 AUG 29 A 11: 16

PHOENIX, ARIZONA

*Attachment A*  
*Transfer*

Form 3830-2  
(January 2000)

UNITED STATES  
DEPARTMENT OF THE INTERIOR  
BUREAU OF LAND MANAGEMENT

MAINTENANCE FEE WAIVER CERTIFICATION

FORM APPROVED  
OMB NO 1004-0114  
Expires: December 31, 2002

SEE INSTRUCTIONS ON REVERSE

1. This small miner waiver is filed for the assessment year beginning at noon on September 1, 2000 and ending at noon on September 1, 2002
2. The undersigned and all related parties owned ten or fewer mining claims, mill, or tunnel sites located and maintained on Federal lands in the United States of America on September 1, 2001
3. The undersigned have performed the assessment work **required by law** for each mining claim listed **prior to filing this waiver** and understand that by filing this form; an affidavit of assessment work **must** be recorded by the December 30th following the filing of this waiver.
4. The undersigned understand that if the assessment work obligation has not yet come due under 30 U.S.C. 28 (for those claims in their first assessment year only): a notice of intent to hold reciting this condition **must** be recorded by the December 30th following the filing of this waiver.
5. The undersigned understand that mill and tunnel sites may also be listed upon this waiver and be waived from payment of the maintenance fee; and that a notice of intent to hold for these sites is required to be recorded by the December 30th immediately following the filing of this waiver.
6. The undersigned understand and acknowledge that pursuant to 43 U.S.C. 1212 and 18 U.S.C. 1001; the filing or recording of a false, fictitious, or fraudulent document with the Bureau of Land Management may result in a fine of up to \$250,000, a prison term not to exceed five years, or both.
7. The mining claims, mill or tunnel sites for which this waiver from payment of the maintenance fees is requested are:

CLAIM OR SITE NAME	BLM RECORDATION SERIAL NUMBER
1. LOST GULCH NO. 1	AMC43477
2. LOST GULCH NO. 2	AMC43478
3. LOST GULCH NO. 3	AMC43479
4. LOST GULCH NO. 4	AMC43480
5. LOST GULCH NO. 5	AMC43481
6. LOST GULCH NO. 6	AMC43482
7. LOST GULCH NO. 7	AMC43483
8.	
9.	
10.	

The owner(s) (claimants) of the above mining claims and sites are:  
~~CHARLIE~~ & BURNELLE NICHOLS TRUST  
BURNELLE NICHOLS, TRUSTEE  
(Owner's Name - Please Print)

*Burnelle Nichols*  
(Owner's Signature)  
*Trustee*

4663 E KELLY DR  
(Street or P.O. Box)

HIGLEY AZ 85236  
(City) (State) (Zip Code)

(Owner's Name - Please Print)

(Owner's Signature)

(Street or P.O. Box)

(City) (State) (Zip Code)

(Owner's Name - Please Print)

(Owner's Signature)

(Street or P.O. Box)

(City) (State) (Zip Code)

(Continued on reverse)

**United States Department of the Interior**  
**Bureau of Land Management**  
 BUSINESS & SUPPORT SVCS DIV  
 222 N CENTRAL AVE  
 PHOENIX, AZ 85004 -2203  
 Phone: (602) 417-9200

Receipt	
No:	368139

**Transaction #:** 386804  
**Date of Transaction:** 08/29/2001

**CUSTOMER:** CHARLIE NICHOLS  
 P.O. BOX 752  
 GLOBE, AZ 85502

LINE #	QTY	COMMODITY / SUBJECT / ACTION / PRODUCT	REMARKS	UNIT PRICE	TOTAL
1	1.00	LOCATABLE MINERALS / MINING CLAIMS-NOT NEW-UNADJUD, ONE AUTH NO. ONLY / MINING CLAIM MONEY RECEIVED (455)	TRF (7)	- n/a -	\$35.00
2	1.00	LOCATABLE MINERALS / MINING CLAIMS-NOT NEW-UNADJUD, ONE AUTH NO. ONLY / MINING CLAIM MONEY RECEIVED (455)	POL AND WAIVER 2001 (7)	- n/a -	\$35.00
<b>TOTAL:</b>					<b>\$70.00</b>

PAYMENT INFORMATION			
1	AMOUNT:	\$70.00	POSTMARKED: N/A
	TYPE:	CHECK	RECEIVED: 08/29/2001
	CHECK NO:	12033	
	NAME:	NICHOLS, CHARLIE P.O. BOX 752 GLOBE AZ 85502	

REMARKS

CASE SERIAL NUMBER INFORMATION		
TRNS #	LINE #	CASES
386804	1	AMC43477/\$35.00
386804	2	AMC43477/\$35.00

This receipt was generated by the automated BLM Collections and Billings System and is a paper representation of a portion of the official electronic record contained therein.

Receipt No. 368169

LEAD FILE #'S \_\_\_\_\_

Trans No. 386834

AMC 43477

AMC Number	Code	Amount
<del>43484</del>		
43484 - 43490	396	\$35.00
43484 - 43490	481	\$35.00
<b>TOTAL:</b>		\$ <u>70.00</u>

AMC Number	Code	Amount
<b>TOTAL:</b>		\$ _____

Date of Doc \_\_\_\_\_

Date Entered: YML

Date of Rec't \_\_\_\_\_

Date Verified: YML

Amount Rec'd \$ 70.00

Sent to Accts: YML 3/22/02

Amount Earned \$ 70.00

Date Earned: \_\_\_\_\_

- 480 POL
- 481 NOI
- 482 MAINT
- 396 TRANS
- 635 AMEND

NOTES:

For BLM Use Only

Return Document to:

CHRISTY L NOAH

5536 E DELTA

MESAM AZ, 85206

705 = \$35.00

Telephone # (480) 832-7337

CHECK ONE

AFFIDAVIT OF PERFORMANCE OF ANNUAL WORK

Also fill in ITEMS 1 through 9 and the reverse side of this document.

NOTICE OF INTENTION TO HOLD

I intend to hold the claim(s) /site(s) listed on the reverse side of this document for the calendar year 192002 Also fill in ITEMS 1 through 4 and ITEM 9.

NOTICES OF INTENTION TO HOLD ARE FOR MILL SITES AND TUNNEL SITES OR FOR MINING CLAIMS WHEN ASSESSMENT WORK HAS NOT BEEN DONE, REGARDLESS OF WHETHER THE ANNUAL ASSESSMENT HAS BEEN SUSPENDED, DEFERRED, OR NOT YET ACCRUED. THE FILING OF A NOTICE OF INTENTION TO HOLD SHALL NOT RELIEVE THE OWNER OF COMPLYING WITH FEDERAL AND STATE LAWS PERTAINING TO THE PERFORMANCE OF ANNUAL ASSESSMENT WORK. NOTICES OF INTENTION TO HOLD FOR MILL SITES OR TUNNEL SITES NEED NOT BE COUNTY RECORDED. FOR MINING CLAIMS THE FORM FILED WITH BLM MUST BE IDENTICAL TO THE ONE THAT WAS OR WILL BE FILED WITH THE COUNTY.

Evidence of Annual Assessment Work or a Notice of Intention to Hold must be filed each calendar year following the calendar year in which the Claim/site was located.

ALL CLAIMS LISTED ON A SINGLE AFFIDAVIT MUST BE CONTIGUOUS.

1. State of Arizona, County of GILA 65:

2. I, (Name) CHRISTY L NOAH

3. Reside at (Address) 5536 E DELTA  
City MESA, County MARICOPA, State AZ, Zip 85206

being duly sworn, deposes and says that he/she is a citizen of the United States, more than eighteen years of age, that all of the facts set forth in this affidavit/notice, subject to the provisions and penalties of 18 USC 1001 pertaining to the filing of false, fictitious, or fraudulent statements with the United States, are true and correct according to the best of my knowledge, information and belief.

4. Owner's Name and Address (If not shown in Items 1-3 above) CHECK HERE IF THIS IS A CHANGE OF ADDRESS

5. That I am personally acquainted with the mining claim(s). The work and improvements were made by and at the expense of the owner(s) of said claim(s). Said contiguous group of claims, listed on the reverse side of this document, are situated in the GLOBE Mining District, GILA County, Arizona

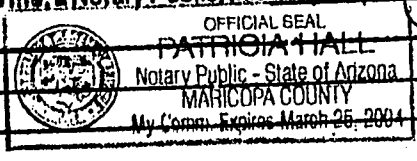
6. That between the dates starting at 12 o'clock noon on September 1, 19   and ending at 12 o'clock noon on September 1, 19   at least \$   dollars worth of work and improvements were done and performed upon said claim(s) or upon one or more of a contiguous group of claims for the benefit of all, or wholly or partly outside of a contiguous group of claims for the benefit of all, not including the location work.

7. That the following persons were employed to perform the work and improvements described herein:   

8. That the work and improvements performed were:   

9. Dated 8-29-01 Signature Christy L. Noah  
SUBSCRIBED AND SWORN TO before me, a Notary Public, this 29 day of Aug 192001

by Christy L. Noah  
Notary Public Patricia Hall  
MY COMMISSION EXPIRES 3-25-04



For BLM Use Only

RECEIVED

BLM STATE OFFICE

SEP 11 2001

This form is for the purpose of complying with the laws of the United States Department of the Interior, Bureau of Land Management and the State of Arizona pertaining to assessment work and/or a notice of intention to hold. 30 USC 28, 43 CFR 3833.2, ARS 27-208. Subject to Paperwork Reduction Act and Privacy Act statements available at the BLM AZ State Office. The form is not copyrighted.

If the claims/sites have consecutive BLM #'s and are in the same Township, Range and Section(s) they may be listed as follows:

SAMPLE 1-10      A MC 19640-49      Dk/Pg # 1025/1-10 (or)      4N      20W 36  
 RECORDING # 9106173-82

Dkt/Pg or Recording #  
 of ORIGINAL LOCATION      TWN      RNG      SEC(S)  
 NOTICEI      SHP

CLAIM/SITE NAME	SERIAL NUMBER	NOTICEI	TWN	RNG	SEC(S)
1. GOLD HILL	A MC 43487	DOCKET 362 P820	1N	15E	7&18
2. GOLD HILL EXTENSION	A MC 43488	" 362 P821	1N	15E	7&18
3. TEDDY	A MC 43489	BOOK 154 P450	1N	14E&15E	13&18
4. BONANZA	A MC 43490	" 154 P451	1N	14E&15E	13&18
5. LOST GULCH #8	A MC 43484	DOCKET 363 P182	1N	15E	18
6. LOST GULCH #9	A MC 43485	" 363 P183	1N	15E	18
7. LOST GULCH #10	A MC 43486	" 363 P359	1N	15E	18
8.	A MC				
9.	A MC				
10.	A MC				
11.	A MC				
12.	A MC				
13.	A MC				
14.	A MC				
15.	A MC				
16.	A MC				
17.	A MC				
18.	A MC				
19.	A MC				
20.	A MC				
21.	A MC				
22.	A MC				
23.	A MC				
24.	A MC				
25.	A MC				
26.	A MC				
27.	A MC				
28.	A MC				
29.	A MC				
30.	A MC				

FILE WITH: Bureau of Land Management, 3707 North 7th Street, P. O. Box 16563, Phoenix, Arizona 85011 and the respective county recorder, ON OR BEFORE DECEMBER 30th (NOT THE 31st). BLM REQUIRES A \$5.00 NONREFUNDABLE SERVICE CHARGE FOR EACH MINING CLAIM. MILL SITE OR TUNNEL SITE ANNUAL FILINGS THAT ARE NOT ACCOMPANIED BY PROPER NOTIFICATION WILL NOT BE IN EFFECT WITHOUT FURTHER ACTION BY BLM.

AMC 43477

When recorded mail to: CHRISTY NOAH  
5536 E DELTA  
MESA, AZ. 85206

# QUIT CLAIM DEED

FOR CONSIDERATION OF TEN DOLLARS AND OTHER VALUABLE  
CONSIDERATION, I: BURNELLE NICHOLS, TRUSTEE

HEREBY QUIT-CLAIM TO CHRISTY NOAH  
ALL RIGHT, TITLE OR INTEREST IN THE FOLLOWING REAL PROPERTY  
SITUATED IN ~~PIVAL~~ COUNTY, ARIZONA  
B.N. GILA

MINING CLAIM NAME	AMC#
LOST GULCH #8	AMC43484 Sec 18 1N 15E
LOST GULCH #9	AMC43485 Sec 18 1N 15E
LOST GULCH #10	AMC43486 Sec 18 1N 15E
GOLD HILL	AMC43487 Sec 7+18 1N 15E
GOLD HILL EXTENSION	AMC43488 Sec 7+18 1N 15E
TEDDY	AMC43489 Sec 13+18 1N 14E+15E
BONANZA	AMC43490 Sec 13+18 1N 14E+15E

DATED THIS 8-24-01

*Christy L. Noah*  
BUYER

*Burnelle Nichol*  
SELLER

STATE OF Arizona  
COUNTY OF Maricopa STATE

THIS INSTRUMENT WAS ACKNOWLEDGED BEFORE ME THIS 24 DAY OF

August 2001 BY: Patricia Hall

NOTARY PUBLIC  
PHOENIX, ARIZONA

MY COMMISSION EXPIRES 3-25-04



2001 AUG 29 A 11:30

RECEIVED  
BLM AND BLM OFFICE

ENTERED IN COMPUTER

As per exempt A.R.S. 11-1134 A-6

*Malyde*

STATE OF ARIZONA

) ss.

COUNTY OF GILA


The foregoing instrument is a full, true and  
Correct copy as appears on record in this office.

Fee # 2001 13106

Attested 8-27, 2001 # Pages: 1

Linda Haught Ortega, Recorder

By Bethel Bennett





**United States Department of the Interior  
Bureau of Land Management  
BUSINESS & SUPPORT SVCS DIV  
222 N CENTRAL AVE  
PHOENIX, AZ 85004 -2203  
Phone: (602) 417-9200**

Receipt	
No:	368169

**Transaction #:** 386834  
**Date of Transaction:** 08/29/2001

<b>CUSTOMER:</b>	BURNELLE NICHOLS P.O. BOX 752 GLOBE, AZ 85502
------------------	---

LINE #	QTY	COMMODITY / SUBJECT / ACTION / PRODUCT	REMARKS	UNIT PRICE	TOTAL
1	1.00	LOCATABLE MINERALS / MINING CLAIMS-NOT NEW-UNADJUD, ONE AUTH NO. ONLY / MINING CLAIM MONEY RECEIVED (455)	TRF (7)	- n/a -	\$35.00
2	1.00	LOCATABLE MINERALS / MINING CLAIMS-NOT NEW-UNADJUD, ONE AUTH NO. ONLY / MINING CLAIM MONEY RECEIVED (455)	POL AND WAIVER 2001 (7)	- n/a -	\$35.00

<b>TOTAL:</b>					<b>\$70.00</b>
---------------	--	--	--	--	----------------

**PAYMENT INFORMATION**

1	AMOUNT:	\$70.00	POSTMARKED:	N/A
	TYPE:	CHECK	RECEIVED:	08/29/2001
	CHECK NO:	12036		
	NAME:	NICHOLS, BURNELLE P.O. BOX 752 GLOBE AZ 85502		

**REMARKS**

**CASE SERIAL NUMBER INFORMATION**

TRNS #	LINE #	CASES
386834	1	AMC43484/\$35.00
386834	2	AMC43487/\$35.00

This receipt was generated by the automated BLM Collections and Billings System and is a paper representation of a portion of the official electronic record contained therein.

468

Form 3830-2  
(January 2000)

UNITED STATES  
DEPARTMENT OF THE INTERIOR  
BUREAU OF LAND MANAGEMENT

MAINTENANCE FEE WAIVER CERTIFICATION

SEE INSTRUCTIONS ON REVERSE

AMC 43477  
FORM APPROVED  
OMB NO 1004-0114  
Expires: December 31, 2002

1. This small miner waiver is filed for the assessment year beginning at noon on September 1, 2001 and ending at noon on September 1, 2002.
2. The undersigned and all related parties owned ten or fewer mining claims, mill, or tunnel sites located and maintained on Federal lands in the United States of America on September 1, 2001.
3. The undersigned have performed the assessment work **required by law** for each mining claim listed **prior to filing this waiver** and understand that by filing this form; an affidavit of assessment work **must** be recorded by the December 30th following the filing of this waiver.
4. The undersigned understand that if the assessment work obligation has not yet come due under 30 U.S.C. 28 (for those claims in their first assessment year only); a notice of intent to hold reciting this condition **must** be recorded by the December 30th following the filing of this waiver.
5. The undersigned understand that mill and tunnel sites may also be listed upon this waiver and be waived from payment of the maintenance fee; and that a notice of intent to hold for these sites is required to be recorded by the December 30th immediately following the filing of this waiver.
6. The undersigned understand and acknowledge that pursuant to 43 U.S.C. 1212 and 18 U.S.C. 1001; the filing or recording of a false, fictitious, or fraudulent document with the Bureau of Land Management may result in a fine of up to \$250,000, a prison term not to exceed five years, or both.
7. The mining claims, mill or tunnel sites for which this waiver from payment of the maintenance fees is requested are:

CLAIM OR SITE NAME	BLM RECORDATION SERIAL NUMBER
1. GOLD HILL	AMC43487
2. GOLD HILL EXTENSION	AMC43488
3. TEDDY	AMC43489
4. BONANZA	AMC43490
5. LOST GULCH #8	AMC43484
6. LOST GULCH #9	AMC43485
7. LOST GULCH #10	AMC43486
8.	
9.	
10.	

The owner(s) (claimants) of the above mining claims and sites are:

CHRISTY NOAH  
(Owner's Name - Please Print)

*Christy Noah*  
(Owner's Signature)

5536 E DELTA  
(Street or P.O. Box)

MESA (City) AZ (State) 85206 (Zip Code)

\_\_\_\_\_  
(Owner's Name - Please Print)

\_\_\_\_\_  
(Owner's Signature)

\_\_\_\_\_  
(Street or P.O. Box)

\_\_\_\_\_  
(City) (State) (Zip Code)

\_\_\_\_\_  
(Owner's Name - Please Print)

\_\_\_\_\_  
(Owner's Signature)

\_\_\_\_\_  
(Street or P.O. Box)

\_\_\_\_\_  
(City) (State) (Zip Code)

**ENTERED IN COMPUTER**

(Continued on reverse)

(Owner's Name - Please Print)	(Owner's Signature)		
(Street or P.O. Box)	(City)	(State)	(Zip Code)
(Owner's Name - Please Print)	(Owner's Signature)		
(Street or P.O. Box)	(City)	(State)	(Zip Code)
(Owner's Name - Please Print)	(Owner's Signature)		
(Street or P.O. Box)	(City)	(State)	(Zip Code)
(Owner's Name - Please Print)	(Owner's Signature)		
(Street or P.O. Box)	(City)	(State)	(Zip Code)

INSTRUCTIONS

1. This certification is made under the provisions of § 1744 of Title 43 and § 28-28k of Title 30 of the United States Code; and the regulations thereunder (43 CFR Part 3830).
2. The claimant(s) **must** fill in the dates in paragraph 1 for the beginning and ending of the assessment year for which this waiver is sought.
3. The claimant(s) **must** fill in the date in paragraph 2 for the beginning of the assessment year for which this waiver is sought.
4. All claim and site names and Bureau of Land Management (BLM) serial numbers **must** be listed for the mining claims, mill sites, and tunnel sites for which the waiver is sought.
5. All owners of the mining claims, mill sites, and tunnel sites and their addresses **must** be given.
6. This waiver form **must** be signed by all the claimants or their designated agent, in original form. If an agent is designated, a notarized designation of agent, signed by all of the claimants with proper address given, **must** be submitted with this waiver.
7. This form **must** be filed no later than September 1st for the upcoming assessment year in the BLM State Office where the mining claims or sites are recorded, or the waiver cannot be granted by the BLM. (Example: to obtain a waiver for the assessment year 2000, which begins at noon on September 1, 1999, you **must** qualify for and file for a waiver no later than September 1, 1999 in the proper BLM State Office).
8. For all mining claims which require assessment work, you **must** record an affidavit of labor on or before the December 30th immediately following the filing of this waiver. For all other mining claims or sites waived, you **must** record a notice of intent to hold on or before the December 30th immediately following the filing of this waiver.
9. Mill and tunnel sites may also be listed upon this waiver and be waived from payment of the maintenance fee. A notice of intent to hold for these sites is required to be filed by the December 30th following the filing of this waiver.

NOTICE/BURDEN HOURS STATEMENT

The Privacy Act of 1974, as amended, and the regulation in 43 CFR 2.48(d) provide that you be furnished the following information in connection with the information required by this certification of waiver from rental fees.

**AUTHORITY:** 30 U.S.C. 28-28k; 43 U.S.C. 1201, 1457, 1740, and 1744; and 43 CFR 3830.

**PRINCIPLE PURPOSE:** This information is to be used to verify that the owner(s) (claimants) of a mining claim has complied with 30 U.S.C. 28f and is entitled to perform assessment work in lieu of paying the maintenance fee for the mining claims listed on this form.

**ROUTINE USE:** (1) Adjudication of the claimant(s) certification of waiver from paying the maintenance fee otherwise required by 30 U.S.C. 28f. (2) Disclosure may be made to appropriate Federal agencies when location is made within the agency's geographic area of responsibility. (3) Information from the record and/or the record will be transferred to the appropriate Federal, State, or local agency, or a member of the public in response to a specific request for pertinent information. (4) Information may also be provided to the Department of Justice or in a proceeding before a court or adjudicative body; or to Federal, State, local or foreign agencies when needed for enforcement of civil or criminal codes or applicable regulations concerning title rights upon the public land.

**EFFECT OF NOT PROVIDING INFORMATION:** Disclosure of this information is required by 30 U.S.C. 28f and 43 CFR Part 3830 for those qualified claimants wishing to take the small miner waiver allowed. Failure to supply the information required in this form to support the claimant's certification of waiver from payment of the otherwise required maintenance fees will result in the waiver being disallowed and the mining claims subject to forfeiture by BLM under 30 U.S.C. 28i.

The Paperwork Reduction Act of 1995 requires us to inform you that:

This information is being collected to allow the BLM to determine if you qualify for a waiver from the payment of \$100 per mining claim or site maintenance fee established in 30 U.S.C. 28f and the implementing regulations at 43 CFR 3830. A response to this request is required in accordance with the statute to obtain your benefit.

BLM would like you to know that you do not have to respond to this, or any other, Federal agency-sponsored information collection unless it displays a currently valid OMB control number.

Public reporting burden for this form is estimated to average 8 minutes (0.133 hours) per response, including time to review instructions, gathering and maintaining data, and completing and reviewing the form. Direct comments regarding this burden estimate, or any other aspect of this form, to the U.S. Department of the Interior, Bureau of Land Management, (1004-0114) Bureau Clearance Officer (WG-630), Mail Stop 401 1.S., 1849 C St., N.W., Washington, D.C. 20240.

FOR OFFICIAL USE ONLY

2001 AUG 29 A 11: 30

RECEIVED  
B.L.M. AZ STATE OFFICE

612

Form 3830-2  
(January 2000)

UNITED STATES  
DEPARTMENT OF THE INTERIOR  
BUREAU OF LAND MANAGEMENT

AMC 43477

MAINTENANCE FEE WAIVER CERTIFICATION

FORM APPROVED  
OMB NO 1004-0114  
Expires: December 31, 2002

SEE INSTRUCTIONS ON REVERSE

1. This small miner waiver is filed for the assessment year beginning at noon on September 1, 2000 and ending at noon on September 1, 2002
2. The undersigned and all related parties owned ten or fewer mining claims, mill, or tunnel sites located and maintained on Federal lands in the United States of America on September 1, 2001
3. The undersigned have performed the assessment work **required by law** for each mining claim listed **prior to filing this waiver** and understand that by filing this form; an affidavit of assessment work **must** be recorded by the December 30th following the filing of this waiver.
4. The undersigned understand that if the assessment work obligation has not yet come due under 30 U.S.C. 28 (for those claims in their first assessment year only); a notice of intent to hold reciting this condition **must** be recorded by the December 30th following the filing of this waiver.
5. The undersigned understand that mill and tunnel sites may also be listed upon this waiver and be waived from payment of the maintenance fee; and that a notice of intent to hold for these sites is required to be recorded by the December 30th immediately following the filing of this waiver.
6. The undersigned understand and acknowledge that pursuant to 43 U.S.C. 1212 and 18 U.S.C. 1001; the filing or recording of a false, fictitious, or fraudulent document with the Bureau of Land Management may result in a fine of up to \$250,000, a prison term not to exceed five years, or both.
7. The mining claims, mill or tunnel sites for which this waiver from payment of the maintenance fees is requested are:

CLAIM OR SITE NAME	BLM RECORDATION SERIAL NUMBER
1. LOST GULCH NO. 1	AMC43477
2. LOST GULCH NO. 2	AMC43478
3. LOST GULCH NO. 3	AMC43479
4. LOST GULCH NO. 4	AMC43480
5. LOST GULCH NO. 5	AMC43481
6. LOST GULCH NO. 6	AMC43482
7. LOST GULCH NO. 7	AMC43483
8.	
9.	
10.	

The owner(s) (claimants) of the above mining claims and sites are:

~~CHARLES G~~ BURNELLE NICHOLS TRUST  
BURNELLE NICHOLS, TRUSTEE  
(Owner's Name - Please Print)

*Burnelle Nichols*  
Trustee  
(Owner's Signature)

4663 E KELLY DR  
(Street or P.O. Box)

HIGLEY AZ 85236  
(City) (State) (Zip Code)

(Owner's Name - Please Print)

(Owner's Signature)

(Street or P.O. Box)

(City) (State) (Zip Code)

(Owner's Name - Please Print)

(Owner's Signature)

(Street or P.O. Box)

(City) (State) (Zip Code)

ENTERED IN COMPUTER

*Malyde*

(Continued on reverse)

(Owner's Name - Please Print)	(Owner's Signature)		
(Street or P.O. Box)	(City)	(State)	(Zip Code)
(Owner's Name - Please Print)	(Owner's Signature)		
(Street or P.O. Box)	(City)	(State)	(Zip Code)
(Owner's Name - Please Print)	(Owner's Signature)		
(Street or P.O. Box)	(City)	(State)	(Zip Code)
(Owner's Name - Please Print)	(Owner's Signature)		
(Street or P.O. Box)	(City)	(State)	(Zip Code)

## INSTRUCTIONS

1. This certification is made under the provisions of § 1744 of Title 43 and § 28-28k of Title 30 of the United States Code; and the regulations thereunder (43 CFR Part 3830).
2. The claimant(s) must fill in the dates in paragraph 1 for the beginning and ending of the assessment year for which this waiver is sought.
3. The claimant(s) must fill in the date in paragraph 2 for the beginning of the assessment year for which this waiver is sought.
4. All claim and site names and Bureau of Land Management (BLM) serial numbers must be listed for the mining claims, mill sites, and tunnel sites for which the waiver is sought.
5. All owners of the mining claims, mill sites, and tunnel sites and their addresses must be given.
6. This waiver form must be signed by all the claimants or their designated agent, in original form. If an agent is designated, a notarized designation of agent, signed by all of the claimants with proper address given, must be submitted with this waiver.
7. This form must be filed no later than September 1st for the upcoming assessment year in the BLM State Office where the mining claims or sites are recorded, or the waiver cannot be granted by the BLM. (Example: to obtain a waiver for the assessment year 2000, which begins at noon on September 1, 1999, you must qualify for and file for a waiver no later than September 1, 1999 in the proper BLM State Office).
8. For all mining claims which require assessment work, you must record an affidavit of labor on or before the December 30th immediately following the filing of this waiver. For all other mining claims or sites waived, you must record a notice of intent to hold on or before the December 30th immediately following the filing of this waiver.
9. Mill and tunnel sites may also be listed upon this waiver and be waived from payment of the maintenance fee. A notice of intent to hold for these sites is required to be filed by the December 30th following the filing of this waiver.

## NOTICE/BURDEN HOURS STATEMENT

The Privacy Act of 1974, as amended, and the regulation in 43 CFR 2.48(d) provide that you be furnished the following information in connection with the information required by this certification of waiver from rental fees.

**AUTHORITY:** 30 U.S.C. 28-28k; 43 U.S.C. 1201, 1457, 1740, and 1744; and 43 CFR 3830.

**PRINCIPLE PURPOSE:** This information is to be used to verify that the owner(s) (claimant(s)) of a mining claim has complied with 30 U.S.C. 28f and is entitled to perform assessment work in lieu of paying the maintenance fee for the mining claims listed on this form.

**ROUTINE USE:** (1) Adjudication of the claimant(s) certification of waiver from paying the maintenance fee otherwise required by 30 U.S.C. 28f. (2) Disclosure may be made to appropriate Federal agencies when location is made within the agency's geographic area of responsibility. (3) Information from the record and/or the record will be transferred to the appropriate Federal, State, or local agency, or a member of the public in response to a specific request for pertinent information. (4) Information may also be provided to the Department of Justice or in a proceeding before a court or adjudicative body; or to Federal, State, local or foreign agencies when needed for enforcement of civil or criminal codes or applicable regulations concerning title rights upon the public land.

**EFFECT OF NOT PROVIDING INFORMATION:** Disclosure of this information is required by 30 U.S.C. 28f and 43 CFR Part 3830 for those qualified claimants wishing to take the small miner waiver allowed. Failure to supply the information required in this form to support the claimant's certification of waiver from payment of the otherwise required maintenance fees will result in the waiver being disallowed and the mining claims subject to forfeiture by BLM under 30 U.S.C. 28i.

The Paperwork Reduction Act of 1995 requires us to inform you that:

This information is being collected to allow the BLM to determine if you qualify for a waiver from the payment of \$100 per mining claim or site maintenance fee established in 30 U.S.C. 28f and the implementing regulations at 43 CFR 3830. A response to this request is required in accordance with the statute to obtain your benefit.

BLM would like you to know that you do not have to respond to this, or any other, Federal agency-sponsored information collection unless it displays a currently valid OMB control number.

Public reporting burden for this form is estimated to average 8 minutes (0.133 hours) per response, including time to review instructions, gathering and maintaining data, and completing and reviewing the form. Direct comments regarding this burden estimate, or any other aspect of this form, to the U.S. Department of the Interior, Bureau of Land Management, (1004-0114) Bureau Clearance Officer (WO-630), Mail Stop 401 18, 1849 C St., N.W., Washington, D.C. 20240.

FOR OFFICIAL USE ONLY

PHOENIX, ARIZONA

2001 AUG 29 A 11:16

B.L.M. AZ STATE OFFICE

RECEIVED



BLM ARIZONA · WWW.AZ.BLM.GOV

Please note the correct  
address for BLM:

222 North Central Ave.  
Phoenix, Az 85004-2203

Thank you.

Nary Hyde

(602) 417-9356

August 20, 2000

Bureau of Land Management  
~~P.O. Box 16563~~ 222 N Central  
Phoenix, Az. ~~85011~~ 85004

Enclosed is check #11790 for One thousand Four Hundred Dollars (\$1,400.00) claim rental for the year 2000-2001 for the Fourteen(14) claims known as follows:

The AMC numbers are AMC43477 through 43490

Lost Gulch #1 through #10  
Teddy  
Gold Hill  
Bonanza  
Gold Hill Extension

These claims are locatd in Sec. 7 & 13 & 18, T1N,R14E & 15E

Burnelle Nichols  
4663 E. Kelly Dr.  
Higley, Az. 85236  
(PLEASE SEND RECEIPT TO  
THIS ADDRESS)  
602 924 8988  
480

*10/24/00*  
ENTERED IN COMPUTER

*Ja 9-6-00*

APR 14  
STATE OFFICE  
PHOENIX, ARIZONA

AUG 31 11 50 AM '00

RECEIVED  
BUREAU OF  
LAND MANAGEMENT



**United States Department of the Interior  
Bureau of Land Management**  
BUSINESS & SUPPORT SVCS DIV  
222 N CENTRAL AVE  
PHOENIX, AZ 85004 -2203  
Phone: (602) 417-9200

Receipt	
No:	181371

<b>Transaction #:</b> 194671					
<b>Date of Transaction:</b> 08/31/2000					
<b>CUSTOMER:</b>		BURNELLE NICHOLS 4663 E KELLY DR HIGLEY, AZ 85236			
LINE #	QTY	COMMODITY / SUBJECT / ACTION / PRODUCT	REMARKS	UNIT PRICE	TOTAL
1	1	LOCATABLE MINERALS / MINING CLAIMS-ACCOUNTS/UNADJUDICATED / MINING CLAIM MONEY RECEIVED (455)	MAINT 2001 (14)	- n/a -	\$1,400.00
<b>TOTAL:</b>					<b>\$1,400.00</b>

PAYMENT INFORMATION			
1	AMOUNT:	\$1,400.00	POSTMARKED: 08/24/2000
	TYPE:	CHECK	RECEIVED: 08/31/2000
	CHECK NO:	11790	
	NAME:	CHARLIE NICHOLS, CONTRACTOR 4663 E KELLY DR HIGLEY AZ 85236	

REMARKS

CASE SERIAL NUMBER INFORMATION		
TRNS #	LINE #	CASES
194671	1	AMC43477

This receipt was generated by the automated BLM Collections and Billings System and is a paper representation of a portion of the official electronic record contained therein.

43477

August 14, 1999

Bureau of Land Management  
222 N. Central Ave.  
Phoenix, AZ. 85004

Enclosed is Check # 11593 for One Thousand Four Hundred Dollars (\$1,400.00) claim rental for the year 1999-2000 for the Fourteen Claims known as follows:

The AMC numbers are AMC43477 through 43490

- Lost Gulch #1 through #10
- Teddy
- Gold Hill
- Bonanza
- Gold Hill Extension

These claims are located in Sec. 7 & 13 & 18, T1N,R14E & 15E

Burnelle Nichols  
4663 E Kelly Dr.  
Higley, AZ. 85236

ARIZONA  
STATE OFFICE  
PHOENIX, ARIZONA

Aug 20 10 12 AM '99

RECEIVED  
BUREAU OF  
LAND MANAGEMENT

ENTERED INTO COMPUTER

9/1/99 *sc*

Form 1370-41  
March 1984)

UNITED STATES  
DEPARTMENT OF THE INTERIOR  
BUREAU OF LAND MANAGEMENT

RECEIPT AND ACCOUNTING ADVICE

CD/AZ NO. 2296742  
08/23/99

CLAIM MAINTENANCE FEE 2000

2 14 13

1,400.00

Subject:

Applicant:

CHARLES NICHOLS  
BOX 752  
GLOBE AZ 85502

CK 11592  
425-0777

Remitter:

Assignor:

LEASE MANAGEMENT DATA  NEW  UPDATE  PAYMENT

ORIGINAL SERIAL NO.	ASG.	TYPE	ST.	CTY.	FUND SYMBOL	ACRES/UNITS	RATE
AMC 43477 - 43490		(14)					

AMOUNT	ANV. DATE	EXP. DATE	BILL CYC.	S/C	DISTRICT	NEXT BILL	MISC. DATA	U of M	ACTUAL UNITS

ASSIGNMENT SERIAL NO.	ASG.	TYPE	ST.	CTY.	FUND SYMBOL	ACRES/UNITS	RATE

AMOUNT	ANV. DATE	EXP. DATE	BILL CYC.	S/C	DISTRICT	NEXT BILL	MISC. DATA	U of M	ACTUAL UNITS

APPLY REMITTANCE

ACTION	FUND SYMBOL	CTY.	AMOUNT
FILING FEE			
RENTAL			
UNEARNED			
REFUND			
TOTAL			
AMOUNT DUE			

Remarks:

BY:

DATE:

- Lease in Escrow?
- KGS?
- Auto Escalates?
- Auto Renew?

- Of Interest?
- Operating Rights?
- Operator
- Bond Filed?

FOR MMS USE ONLY

BILLEE	FOREST REFUGE
NUMBER	
OCS SECTION	
CODE	

52904  
43477  
52691

August 20, 1998

Bureau of Land Management  
~~P.O. Box 16563~~ 222 N Central  
Phoenix, Az. ~~85011~~ 85004-2203

Enclosed is check #11371 for One thousand Four Hundred Dollars (\$1,400.00) claim rental for the year 1998-99 for the Fourteen(14) claims known as follows:

The AMC numbers are AMC43477 through 43490

Lost Gulch #1 through #10

Teddy  
Gold Hill  
Bonanza  
Gold Hill Extension

These claims are locatd in Sec. 7 & 13 & 18, T1N,R14E & 15E

Burnelle Nichols  
4663 E. Kelly Dr.  
Higley, Az. 85236  
(PLEASE SEND RECEIPT TO  
THIS ADDRESS)  
602 924 8988

**VERIFIED**

SEP 3 1998

ENTERED IN COMPUTER

*Z* AUG 23 1998

AMU/GVT  
STATE OFFICE  
PHOENIX, AZ

AUG 25 9 31 AM '98

RECEIVED  
BUREAU OF  
LAND MANAGEMENT

*14*  
*CMC*

RECEIVED  
BUREAU OF  
LAND MANAGEMENT  
Aug 25 9 32 AM '98

UNITED STATES  
DEPARTMENT OF THE INTERIOR  
BUREAU OF LAND MANAGEMENT  
PHOENIX, ARIZONA

August 20, 1998

Bureau of Land Management  
P.O. Box 16563 *222 N Central*  
Phoenix, Az. ~~85011~~ *85004-2203*

Enclosed is Check #11369 for Two hundred Dollars(\$200.00) claim rental for the yer 1998-99 for the following claims:

NAME	LOCATION	AMC#
Saga X137	Sec.3,T3S,R11E	AMC52980
Saga X139	Sec.3,T3S,R11E	AMC52982

Burnelle Nichols  
4663 E. Kelly Dr.  
Higley Az. 85236  
(PLEASE SEND RECEIPT TO  
THIS ADDRESS)  
(602)924-8988

**VERIFIED**  
SEP 3 1998

**ENTERED IN COMPUTER**  
AUG 21 1998

*2*  
*CMC*

August 20, 1998

Bureau of Land Management  
~~P.O. Box 16563~~ 222 N Central  
Phoenix, Az. ~~85001~~ 85004-2203

Enclosed is check #11372 for Four Hundred Dollars(\$400.00) claim rental for the year 1998-99 for the four claims(4) known as follows:

the AMC numbers are AMC 52691 through 52694

Faith  
Hope  
Utopia  
Hopeless

These claims are located in Sec. 7 & 17 & 18, T1N,R15E

Burnelle Nichols  
4663 E. Kelly Dr.  
Higley, Az. 85236  
(PLEASE SEND RECEIPT  
TO THIS ADDRESS)  
(602) 924-8988

ARIZONA  
STATE OFFICE  
PHOENIX, AZ 85003

AUG 25 9 32 AM '98

RECEIVED  
BUREAU OF  
LAND MANAGEMENT

VERIFIED  
SEP 3 1998

ENTERED IN COMPUTER  
L APR 23 1998

4  
TMC

RECEIVED  
BUREAU OF  
LAND MANAGEMENT  
Aug 25 9 32 AM '98

August 20, 1998

Bureau of Land Management  
~~PO Box 16563~~ 222 N Central  
Phoenix, Az. ~~85011~~ 85004 2203

Enclosed is Check #11370 for Two Thousand Dollars (\$2000.00) claim rental for the 1998-99 for twenty (20) of the Sunstet Mining Claims. The name, location and AMC numbers are as follows:

NAME	LOCATION	AMC#
Sunset #6	Sec. 10, T3S, R11E	AMC53062
Sunset #18	Sec. 10 T3S, R11E	AMC53074
" " #19	Sec. 10, T3S, R11E	AMC53075
" " #20	Sec. 10, T3S, R11E	AMC53076
" " #21	Sec. 10, T3S, R11E	AMC53077
" " #22	Sec. 10, T3S, R11E	AMC53078
" " #26	Sec. 10&11, T3S, R11E	AMC53082
" " #27	Sec. 10, T3S, R11E	AMC53083
" " #28	Sec. 10, T3S, R11E	AMC53084
" " #29	Sec. 10, T3S, R11E	AMC53085
" " #30	Sec 10, T3S, R11E	AMC53086
" " #36	Sec. 15 T3S, R11E	AMC53092
" " #37	Sec. 15, T3S, R11E	AMC53093
" " #38	Sec. 15, T3S, R11E	AMC53094
" " #39	Sec. 15, T3S, R11E	AMC53095
" " #44	Sec. 15&14, T3S, R11E	AMC53100
" " #45	Sec. 15&14, T3S, R11E	AMC53101
" " #46	Sec. 15, T3S, R11E	AMC53102
" " #47	Sec. 15, T3S, R11E	AMC53103
" " #51	Sec, 15, T3S, R11E	AMC53107

Burnelle Nichols  
4663 E. Kelly Dr.  
Higley, Az, 85236  
(PLEASE NOTE NEW ADDRESS)  
(602)924-8988

**VERIFIED**

1383

**ENTERED IN COMPUTER**

AUG 20 1998

LD  
GMC

UNITED STATES  
DEPARTMENT OF THE INTERIOR  
BUREAU OF LAND MANAGEMENT

RECEIPT AND ACCOUNTING ADVICE

No. 2389625 04

TC/AZ

08/25/98

Subject: CLAIM MAINTENANCE FEE 1999 - XX 40

2 35 13

~~XXXXXXXXXX~~

\$ 4,000.00 ✓

Applicant:

BURNELLE NICHOLS  
4663 E KELLY DR  
HIGLEY AZ 85236

CK 11069-113672

Remitter: 602 924-8988

Assignor:

LEASE MANAGEMENT DATA  NEW  UPDATE  PAYMENT

ORIGINAL SERIAL NO.	ASG.	TYPE	ST.	CTY.	FUND SYMBOL	ACRES/UNITS	RATE
AMC 43477, ET AL							

AMOUNT	ANV. DATE	EXP. DATE	BILL CYC.	S/C	DISTRICT	NEXT BILL	MISC. DATA	U of M	ACTUAL UNITS

ASSIGNMENT SERIAL NO.	ASG.	TYPE	ST.	CTY.	FUND SYMBOL	ACRES/UNITS	RATE

AMOUNT	ANV. DATE	EXP. DATE	BILL CYC.	S/C	DISTRICT	NEXT BILL	MISC. DATA	U of M	ACTUAL UNITS

APPLY REMITTANCE

ACTION	FUND SYMBOL	CTY.	AMOUNT
FILING FEE			
RENTAL			
UNEARNED			
REFUND			
TOTAL			
AMOUNT DUE			

Remarks:

PLEASE NOTE THE CORRECTION ABOVE.  
THE NUMBER OF CLAIMS SHOULD BE 40, AND NOT  
60.

THANK YOU,  
TMC  
/826/98

BY:

DATE:

Lease in Escrow?  
 KGS? Of Interest?  
 Auto Escalates? Operating Rights?  
 Auto Renew? Operator  
Bond Filed?

FOR MMS USE ONLY

BILLEE		FOREST REFUGE
NUMBER		
OCS SECTION		
CODE		



AMC RB  
43477

14 x 100.<sup>00</sup> = \$1400.<sup>00</sup>  
TES

August 20, 1997

Bureau of Land Management  
P.O. Box 16563  
Phoenix, Az 85022

Enclosed is check # 11121 for One  
Thousand Four Hundred (\$1400.00) Dollars  
claim rental for the year 1997 for 14  
claims known as follows:

AMC 43477 through AMC 43490  
Lost Gulch #1 through #10  
Jaddy  
Gold Hill  
Bonanza  
Gold Hill Extension

These claims are located in Sec 7, 13, 18,  
T1N, R14E, 15E

Burnelle Nichols  
4663 E Kelly Dr  
Higley, Az 85236  
(602) 924-8988

ENTERED IN COMPUTER  
-11-97

PHOENIX, ARIZONA  
Aug 20 11 37 AM '97  
RECEIVED  
B.L.M. AZ STATE OFFICE

UNITED STATES  
DEPARTMENT OF THE INTERIOR  
BUREAU OF LAND MANAGEMENT

RECEIPT AND ACCOUNTING ADVICE

NO. 2372368 04

SM/AZ

08/20/97

Subject: CLAIM MAINTENANCE FEE 1998 (14)

2 19 13

1,400.00

Applicant:  
  
BURNELLE NICHOLS  
4663 E. KELLY DR.  
HIGLEY, AZ 85236

Remitter: CHARLIE NICHOLS, CONTRACTOR  
BOX 752  
GLOBE, AZ 85502  
CK #11121 520-425-7006

Assignor:

LEASE MANAGEMENT DATA  NEW  UPDATE  PAYMENT

ORIGINAL SERIAL NO.	ASG.	TYPE	ST.	CTY.	FUND SYMBOL	ACRES/UNITS	RATE
AMC 43477-43490							

AMOUNT	ANV. DATE	EXP. DATE	BILL CYC.	S/C	DISTRICT	NEXT BILL	MISC. DATA	U of M	ACTUAL UNITS

ASSIGNMENT SERIAL NO.	ASG.	TYPE	ST.	CTY.	FUND SYMBOL	ACRES/UNITS	RATE

AMOUNT	ANV. DATE	EXP. DATE	BILL CYC.	S/C	DISTRICT	NEXT BILL	MISC. DATA	U of M	ACTUAL UNITS

APPLY REMITTANCE			
ACTION	FUND SYMBOL	CTY.	AMOUNT
FILING FEE			
RENTAL			
UNEARNED			
REFUND			
TOTAL			
AMOUNT DUE			

Remarks:

BY: \_\_\_\_\_ DATE: \_\_\_\_\_

Lease in Escrow?  
 KGS?  
 Auto Escalates?  
 Auto Renew?

Of Interest?  
 Operating Rights?  
 Operator  
 Bond Filed?

**FOR MMS USE ONLY**

BILLEE	FOREST REFUGE
NUMBER	
OCS SECTION	
CODE	

14 claims

43477  
Sr

August 1, 1996

Bureau of Land Management  
P.O. Box 16563  
Phoenix, Az. 85022

Enclosed is check #10815 for One Thousand Four Hundred (\$1,400.00) claim rental for the year 1996 for the Fourteen(14) claims known as follows:

The AMC numbers are AMC43477 through 43490

Lost Gulch #1 through #10  
Teddy  
Gold Hill  
Bonanza  
Gold Hill Extension

These claims are located in Sec. 7 & 13 & 18, T1N,R14E & 15E

Barnelle Nichols  
4663 E. Kelly Dr.  
Higley, Az 85236  
(PLEASE NOTE NEW ADDRESS)  
(602)9248988

ENTERED IN COMPUTER

10/7/96 Sr

NOV 25 1996 ERS

RECEIVED  
BLM AZ STATE OFFICE  
PHOENIX, ARIZONA  
AUG 27 10 26 AM '96

UNITED STATES  
DEPARTMENT OF THE INTERIOR  
BUREAU OF LAND MANAGEMENT

RECEIPT AND ACCOUNTING ADVICE

NO. **2263483**

RS/AZ

08/27/96

04

Subject: CLAIM MAINTENANCE FEE 1997 (14)

2 20 13

1,400.00

Applicant:

BURNELLE NICHOLS  
4663 E KELLY DR.  
HIGLEY, AZ 85236

Remitter: CHARLIE NICHOLS - CK #10813  
BOX 752  
GLOBE, AZ 85502  
425-0777

Assignor:

LEASE MANAGEMENT DATA									
<input type="checkbox"/> NEW <input type="checkbox"/> UPDATE <input type="checkbox"/> PAYMENT									
ORIGINAL SERIAL NO.	ASG.	TYPE	ST.	CTY.	FUND SYMBOL			ACRES/UNITS	RATE
AMC 43477-43490									
AMOUNT	ANV. DATE	EXP. DATE	BILL CYC.	S/C	DISTRICT	NEXT BILL	MISC. DATA	U of M	ACTUAL UNITS
ASSIGNMENT SERIAL NO.	ASG.	TYPE	ST.	CTY.	FUND SYMBOL			ACRES/UNITS	RATE
AMOUNT	ANV. DATE	EXP. DATE	BILL CYC.	S/C	DISTRICT	NEXT BILL	MISC. DATA	U of M	ACTUAL UNITS
APPLY REMITTANCE									
ACTION	FUND SYMBOL		CTY.	AMOUNT					
FILING FEE									
RENTAL									
UNEARNED									
REFUND									
TOTAL									
AMOUNT DUE									
<input type="checkbox"/> Lease in Escrow? <input type="checkbox"/> KGS? <input type="checkbox"/> Auto Escalates? <input type="checkbox"/> Auto Renew?					Of Interest? Operating Rights? Operator Bond Filed?				
Remarks: AMC 43477-490 JR					BY: _____ DATE: _____				
					<b>FOR MMS USE ONLY</b>				
					BILLEE NUMBER		FOREST REFUGE		
					OCS SECTION CODE				

UNITED STATES  
DEPARTMENT OF THE INTERIOR  
BUREAU OF LAND MANAGEMENT

RECEIPT AND ACCOUNTING ADVICE

NO. **2263483**  
08/27/96

RS/AZ

Subject: CLAIM MAINTENANCE FEE 1997 (14) 2 20 13 1,400.00

Applicant:  
BURNELLE NICHOLS  
4663 E KELLY DR.  
HIGLEY, AZ 85236

Remitter: CHARLIE NICHOLS - CK #10813  
BOX 752  
GLOBE, AZ 85502  
425-0777

Assignor:

LEASE MANAGEMENT DATA									
<input type="checkbox"/> NEW <input type="checkbox"/> UPDATE <input type="checkbox"/> PAYMENT									
ORIGINAL SERIAL NO.	ASG.	TYPE	ST.	CTY.	FUND SYMBOL			ACRES/UNITS	RATE
AMC 43477-43490									
AMOUNT	ANV. DATE	EXP. DATE	BILL CYC.	S/C	DISTRICT	NEXT BILL	MISC. DATA	U of M	ACTUAL UNITS
ASSIGNMENT SERIAL NO.	ASG.	TYPE	ST.	CTY.	FUND SYMBOL			ACRES/UNITS	RATE
AMOUNT	ANV. DATE	EXP. DATE	BILL CYC.	S/C	DISTRICT	NEXT BILL	MISC. DATA	U of M	ACTUAL UNITS

APPLY REMITTANCE			
ACTION	FUND SYMBOL	CTY.	AMOUNT
FILING FEE			
RENTAL			
UNEARNED			
REFUND			
TOTAL			
AMOUNT DUE			

Remarks:

BY: \_\_\_\_\_ DATE: \_\_\_\_\_

- Lease in Escrow?
- KGS?                      Of Interest?
- Auto Escalates?            Operating Rights?
- Auto Renew?                Operator
- Bond Filed?

FOR MMS USE ONLY		
BILLEE	NUMBER	FOREST REFUGE
OCS SECTION		
CODE		

43477  
52691  
SR

August 18, 1995

14 CLAIMS  
\$1,400.00  
JLC

Bureau of Land Management  
P.O. Box 16563  
Phoenix, Az. 85011

Enclosed is check 10499 for One Thousand Four  
Hundred Dollars (\$1400) claim rental for the year 1996  
for the Fourteen claims (14) known as follows:

The AMC numbers are AMC43477 through AMC43490

Lost Gulch #1 through #10  
Teddy  
Gold Hill  
Bonanza  
Gold Hill Extension

These claims are located in Sec. 7 & 13 & 18, T1N, R14E  
&15E

*This is a change of  
address - not  
listed as owner*

Burnelle Nichols  
111 S. Greenfield Rd  
Sp 781  
Mesa, Az. 85026

RECEIVED  
BLM AZ STATE OFFICE  
Aug 22 1 39 PM '95  
PHOENIX, ARIZONA

ENTERED IN COMPUTER  
10/11/95 MHA JLR

August 18, 1995

Bureau of Land Management  
P.O. Box 16563  
Phoenix, Az. 85011

4 claims  
\$400.00  
DLL

Enclosed is check 10500 for Four Hundred Dollars (\$400) claim rental for the year 1996 for the Four claims (4) known as follows:

The AMC numbers are AMC52691 through AMC52694  
Faith  
Hope  
Utopia  
Hopeless

These claims are located in Sec. 7 & 17 & 18, T1N, R15E

Burnelle Nichols  
111 S. Greenfield Rd  
Sp 781  
Mesa, Az. 85026

*This is a change of  
address - not listed  
as owner*

ENTERED IN COMPUTER

*10/11/95 MJA/AR*

PHOENIX, ARIZONA

AUG 22 1 39 PM '95

RECEIVED  
BLM, AZ STATE OFFICE

UNITED STATES  
DEPARTMENT OF THE INTERIOR  
BUREAU OF LAND MANAGEMENT

RECEIPT AND ACCOUNTING ADVICE SM/AZ NO. **2147789**

CLAIM MAINTENANCE FEE 1996 (18) 2 53 13 1,800.00

Subject:

Applicant: BURNELLE NICHOLS  
111 S. GREENFIELD RD., #781  
MESA, AZ 85026

Remitter: CHARLIE NICHOLS  
BOX 752  
GLOBE, AZ 85502  
CK #10499 520-425-7006  
1050

Assignor:

LEASE MANAGEMENT DATA  NEW  UPDATE  PAYMENT

ORIGINAL SERIAL NO.	ASG.	TYPE	ST.	CTY.	FUND SYMBOL	ACRES/UNITS	RATE
AMC 43477, ET AL							

AMOUNT	ANV. DATE	EXP. DATE	BILL CYC.	S/C	DISTRICT	NEXT BILL	MISC. DATA	U of M	ACTUAL UNITS

ASSIGNMENT SERIAL NO.	ASG.	TYPE	ST.	CTY.	FUND SYMBOL	ACRES/UNITS	RATE

AMOUNT	ANV. DATE	EXP. DATE	BILL CYC.	S/C	DISTRICT	NEXT BILL	MISC. DATA	U of M	ACTUAL UNITS

APPLY REMITTANCE			
ACTION	FUND SYMBOL	CTY.	AMOUNT
FILING FEE			
RENTAL			
UNEARNED			
REFUND			
TOTAL			
AMOUNT DUE			

Remarks:  
**43477- 43490**  
**52691- 52694**

BY: \_\_\_\_\_ DATE: \_\_\_\_\_

Lease in Escrow?  
 KGS? Of Interest?  
 Auto Escalates? Operating Rights?  
 Auto Renew? Operator  
Bond Filed?

**FOR MMS USE ONLY**

BILLEE NUMBER	FOREST REFUGE
OCS SECTION CODE	



UNITED STATES  
DEPARTMENT OF THE INTERIOR  
BUREAU OF LAND MANAGEMENT

RECEIPT AND ACCOUNTING ADVICE SM/AZ NO. **21477895**

CLAIM MAINTENANCE FEE 1996 (18) 2 53 13 1,800.00

Subject:  
Applicant: **BURNELLE NICHOLS**  
111 S. GREENFIELD RD., #781  
MESA, AZ 85026

Remitter: **CHARLIE NICHOLS**  
BOX 752  
GLOBE, AZ 85502  
CK #10499 520-425-7006  
1050

Assignor:  
*32902*

LEASE MANAGEMENT DATA  NEW  UPDATE  PAYMENT

ORIGINAL SERIAL NO.	ASG.	TYPE	ST.	CTY.	FUND SYMBOL	ACRES/UNITS	RATE
AMC 43477, ET AL							

AMOUNT	ANV. DATE	EXP. DATE	BILL CYC.	S/C	DISTRICT	NEXT BILL	MISC. DATA	U of M	ACTUAL UNITS

ASSIGNMENT SERIAL NO.	ASG.	TYPE	ST.	CTY.	FUND SYMBOL	ACRES/UNITS	RATE

AMOUNT	ANV. DATE	EXP. DATE	BILL CYC.	S/C	DISTRICT	NEXT BILL	MISC. DATA	U of M	ACTUAL UNITS

APPLY REMITTANCE			
ACTION	FUND SYMBOL	CTY.	AMOUNT
FILING FEE			
RENTAL			
UNEARNED			
REFUND			
TOTAL			
AMOUNT DUE			

Remarks:

BY: \_\_\_\_\_ DATE: \_\_\_\_\_

- Lease in Escrow?
- KGS? Of Interest?
- Auto Escalates? Operating Rights?
- Auto Renew? Operator
- Bond Filed?

FOR MMS USE ONLY		
BILLEE	NUMBER	FOREST REFUGE
OCS SECTION		
CODE		

14 1400

43477  
52691  
52904  
53057 (w)

August 27, 1994

Bureau of Land Management  
P.O. Box 16563  
Phoenix, Az. 85011

Enclosed is check #10209 for One Thousand Four Hundred Dollars (\$1,400) claim rental for the year 1995 for the Fourteen (14) claims known as follows:

The AMC numbers are AMC43477 through AMC43490

Lost Gulch #1 through #10  
Teddy  
Gold Hill  
Bonanza  
Gold Hill Extension

These claims are located in Sec. 7 & 13 & 18, T1N, R14E & 15E

BURNELLE NICHOLS  
8130 N. 74th Place  
Scottsdale, Az 85258

*AMC 43477*

*Burnelle Nichols  
is not an owner.  
(w)*

RECEIVED  
B.L.M. AZ STATE OFFICE  
PHOENIX, ARIZONA  
AUG 31 10 05 AM '94

10-7-94-JB  
ENTERED IN COMPUTER

95 maintenance fee 10/18/94

4

August 27, 1994

Bureau of Land Management  
P.O. Box 16563  
Phoenix, Az 85011

Enclosed is check #10210 for Four Hundred Dollars (\$400.00) claim rental for the year 1995 for the four (4) claims known as follows:

The AMC numbers are AMC52691 through AMC52694

Faith  
Hope  
Utopia  
Hopeless

These claims are located in Sec. 7 & 17 & 18, T1N,R15E

BURNELLE NICHOLS  
8130 N. 74th Place  
Scottsdale, Az 85258

AMC 52691 cr

RECEIVED  
B.L.M. AZ STATE OFFICE  
PHOENIX, ARIZONA  
AUG 31 10 05 AM '94

10-7-94-JB  
ENTERED IN COMPUTER

95 maintenance fee

2 200.00

August 27, 1994

Bureau of Land Management  
P.O. Box 16563  
Phoenix, Az. 85011

Enclosed is check #10211 for Two Hundred Dollars (\$200.00) claim rental for the year 1995 for following claims:

Name	Location	AMC#
Saga X137	Sec.3,T3S,R11E	AMC52980
Saga X139	Sec.3,T3S,R11E	AMC52982

BURNELLE NICHOLS  
8130 N. 74th Place  
Scottsdale, Az 85258

529040R

RECEIVED  
B.L.M. AZ STATE OFFICE  
AUG 31 10 05 AM '94  
PHOENIX, ARIZONA

10-7-94-JB  
ENTERED IN COMPUTER  
95 maintenance fee

20 2000.00

August 27, 1994

Bureau of Land Management  
P.O. Box 16563  
Phoenix, Az. 85011

Enclosed is a check #10212 for Two Thousand Dollars (\$2,000.00) claim rental for the year 1995 for Twenty (20) of the Sunset Mining Claims. The name, location and AMC numbers are as follows:

NAME	LOCATION	AMC#
Sunset #6	Sec.10,T3S,R11E	AMC53062
" #18	Sec.10,T3S,R11E	AMC53074
" #19	Sec.10,T3S,R11E	AMC53075
" #20	Sec.10,T3S,R11E	AMC53076
" #21	Sec.10,T3s,R11E	AMC53077
" #22	Sec.10,T3S,R11E	AMC53078
" #26	Sec.10&11,T3S,R11E	AMC53082
" #27	Sec.10,T3S,R11E	AMC53083
" #28	Sec.10,T3S,R11E	AMC53084
" #29	Sec.10,T3S,R11E	AMC53085
" #30	Sec.10,T3S,R11E	AMC53086
" #36	Sec.15,T3S,R11E	AMC53092
" #37	Sec.15,T3S,R11E	AMC53093
" #38	Sec.15,T3S,R11E	AMC53094
" #39	Sec.15,T3S,R11E	AMC53095
" #44	Sec.15&14,T3s,R11E	AMC53100
" #45	Sec.15&14,T3S,R11E	AMC53101
" #46	Sec.15,T3S,R11E	AMC53102
" #47	Sec.15,T3S,R11E	AMC53103
" #51	Sec.15,T3S,R11E	AMC53107

~~AMC 53057~~  
ABYHAK OR

BURNELLE NICHOLS  
8130 N. 74th Place  
Scottsdale, Arizona 85258

RECEIVED  
B.L.M. AZ STATE OFFICE  
PHOENIX, ARIZONA  
AUG 31 10 05 AM '94

10-7-94 JB  
ENTERED IN COMPUTER  
95 maintenance fee

UNITED STATES  
DEPARTMENT OF THE INTERIOR  
BUREAU OF LAND MANAGEMENT

RECEIPT AND ACCOUNTING ADVICE

NO. 2024969 04

RS/AZ 08/31/94  
OK  
4,000.00

Subject: CLAIM MAINTENANCE FEE 1995 (40)

2 23 13

Applicant: BURNELLE NICHOLS  
8130 N. 74TH PL.  
SCOTTSDALE, AZ 85258

Remitter: SAME - CK #'S 10209 THRU 10212  
(602) 425-7006  
(602) 425-0777

Assignor:

LEASE MANAGEMENT DATA									
<input type="checkbox"/> NEW <input type="checkbox"/> UPDATE <input type="checkbox"/> PAYMENT									
ORIGINAL SERIAL NO.	ASG.	TYPE	ST.	CTY.	FUND SYMBOL			ACRES/UNITS	RATE
AMC 53062, ET AL									
AMOUNT	ANV. DATE	EXP. DATE	BILL CYC.	S/C	DISTRICT	NEXT BILL	MISC. DATA	U of M	ACTUAL UNITS
ASSIGNMENT SERIAL NO.	ASG.	TYPE	ST.	CTY.	FUND SYMBOL			ACRES/UNITS	RATE
AMOUNT	ANV. DATE	EXP. DATE	BILL CYC.	S/C	DISTRICT	NEXT BILL	MISC. DATA	U of M	ACTUAL UNITS

APPLY REMITTANCE

ACTION	FUND SYMBOL	CTY.	AMOUNT
FILING FEE			
RENTAL			
UNEARNED			
REFUND			
TOTAL			
AMOUNT DUE			

Remarks:

43477-90  
52691-4  
52980  
52982  
53062  
53074-8  
53082-6  
53092-5  
53100-3

53107

40

BY:

DATE:

Lease in Escrow?  
 KGS?                      Of Interest?  
 Auto Escalates?            Operating Rights?  
 Auto Renew?                Operator  
    Bond Filed?

FOR MMS USE ONLY

BILLEE	FOREST REFUGE
NUMBER	
OCS SECTION	
CODE	

43477  
SR

August 17, 1993

Bureau of Land Management  
P.O. Box 16563  
Phoenix, Az. 85011

Enclosed is check #9747 for Two Thousand Eight Hundred Dollars (\$2800.00) claim rental for the years 1993 and 1994 for the Fourteen(14)claims known as FOLLOWS:

The AMC numbers are AMC43477 through AMC43490 ✓

- Lost Gulch #1 through #10 ✓
- Teddy ✓
- Gold Hill —
- Bonanza —
- Gold Hill Extension —

These claims are located in Sec.7 & 13 &18,T1N,R14E & 15E.

CHARLIE NICHOLS  
8130 N. 74th Place  
Scottsdale, Az. 85258

RECEIVED  
BLM AZ STATE OFFICE  
Aug 19 10 20 AM '93  
PHOENIX, ARIZONA

93 & 94 Rental  
ENTERED IN COMPUTER  
9/1/93 SPINAS

UNITED STATES  
DEPARTMENT OF THE INTERIOR  
BUREAU OF LAND MANAGEMENT

RECEIPT AND ACCOUNTING ADVICE

NO. 1900993<sup>04</sup>  
08/19/93

SM/AZ

Subject: CLAIM RENTAL FEE 1993 & 1994 (14) ✓ 2 10 13 2,800.00

Applicant:  
CHARLIE NICHOLS  
8130 N. 74TH PLACE  
SCOTTSDALE, AZ 85258

Remitter: SAME - CK #9747  
425-7006 425-0777

Assignor:

LEASE MANAGEMENT DATA									
<input type="checkbox"/> NEW <input type="checkbox"/> UPDATE <input type="checkbox"/> PAYMENT									
ORIGINAL SERIAL NO.	ASG.	TYPE	ST.	CTY.	FUND SYMBOL			ACRES/UNITS	RATE
AMC 43477-43490									

AMOUNT	ANV. DATE	EXP. DATE	BILL CYC.	S/C	DISTRICT	NEXT BILL	MISC. DATA	U of M	ACTUAL UNITS

ASSIGNMENT SERIAL NO.	ASG.	TYPE	ST.	CTY.	FUND SYMBOL			ACRES/UNITS	RATE

AMOUNT	ANV. DATE	EXP. DATE	BILL CYC.	S/C	DISTRICT	NEXT BILL	MISC. DATA	U of M	ACTUAL UNITS

APPLY REMITTANCE			
ACTION	FUND SYMBOL	CTY.	AMOUNT
FILING FEE			
RENTAL			
UNEARNED			
REFUND			
TOTAL			
AMOUNT DUE			

Remarks:

BY: \_\_\_\_\_ DATE: \_\_\_\_\_

- Lease in Escrow?
- KGS?                      Of Interest?
- Auto Escalates?            Operating Rights?
- Auto Renew?                Operator
- Bond Filed?

FOR MMS USE ONLY		
BILLEE	NUMBER	FOREST REFUGE
OCS SECTION		
CODE		



434777 DOCKET 000 PAGE 001  
STATE OF ARIZONA, } ss. I <sup>TD</sup> certify that the within instrument was and recorded  
County of Gila } April 3, 19 92, at 8:40 A.M.

Fee No.: 614784

In Docket No. 863, Page 801, at the request of  
Charlie Nichols, Contractor

MICROFILMED  
Compared

When recorded mail to:

Charlie Nichols  
8130 N 74th Pl  
Scottsdale, Az  
85258

Witness my hand and official seal.

MARY V. DE PAOLI

County Recorder

By

Deputy Recorder

Fee: \$  
\$10.00 + \$4.00 + Env  
\$14.00  
C 05-9217

# AFFIDAVIT OF PERFORMANCE OF ANNUAL WORK

State of Arizona }  
County of GILA } ss

A MC 43477  
thru  
A MC 43490

14

RECEIVED  
9:00 A.M.  
MAY 15 1992  
PHOENIX, ARIZONA  
85502

RECEIVED  
ALM. AZ STATE OFFICE

1. CHARLIE NICHOLS

Name

BOX 752

Address

GLOBE

ARIZONA

City

State

Zip

being duly sworn according to law deposes and says that they are a citizen of the United States more than eighteen years of age and that all of the facts set forth in this affidavit are true and correct according to the best of their knowledge, information and belief.

2. That they are personally acquainted with the mining claim named Lost Gulch #1 thru #10  
Teddy, Gold Hill, Bonanza &  
Gold Hill Extension situate in the GLOBE Mining District,

GILA

County, Arizona, the location of which is recorded in the office of

the County Recorder of that County in Book 153, 344, Pages 443-448, 450 Notice of

location is posted in Section 7, 13, 18, Township 1N, Range 14E, 15E, G&SRB&M.

3. That between the dates of September 1, 1991 and September 1, 1992

at least One Thousand Four Hundred Dollars (\$1,400.00) dollars worth of work and improvements were done and performed upon this claim not including location work.

4. The work and improvements were made by and at the expense of CHARLIE & BURNELLE NICHOLS, owners of the mine for the purpose of complying with the laws of the United States pertaining to assessments or annual work.

5. CHARLIE NICHOLS, JERRY DILLARD AND FRED COX

were the names of the persons employed by the owner who labored to do the work and improvements.

6. The work and improvements done were MAINTENANCE AND GENERAL CLEANUP OF WORK AREAS, REPAIRING FENCES, IMPROVING EXISTING ROADS, EXTENSIVE EXPEDRATION SAMPLING AND ASSAYING

Dated 3-26-92

Charlie Nichols  
Signature

Subscribed to and sworn before me, a Notary Public, this 26th day of March, 1992, by Charlie Nichols

My Commission expires Aug 29, 1995

Suzanne Nichols  
Notary Public

UNITED STATES  
DEPARTMENT OF THE INTERIOR  
BUREAU OF LAND MANAGEMENT

RECEIPT AND ACCOUNTING ADVICE

NO. 1950330 04

RS/AZ

05/15/92

*OK*  
70.00

Subject: AFFIDAVITS OF ASSESSMENT WORK (14)

2 12 12

Applicant:

CHARLIE NICHOLS, ET AL  
8130 N. 74th PL.  
SCOTTSDALE, AZ 85258

Remitter: CHARLIE NICHOLS, CONTRACTOR  
BOX 572  
GLOBE, AZ 85502  
(602) 425-7006 CHECK #9278

Assignor:

LEASE MANAGEMENT DATA  NEW  UPDATE  PAYMENT

ORIGINAL SERIAL NO.	ASG.	TYPE	ST.	CTY.	FUND SYMBOL	ACRES/UNITS	RATE
AMC 43477-43490							

AMOUNT	ANV. DATE	EXP. DATE	BILL CYC.	S/C	DISTRICT	NEXT BILL	MISC. DATA	U of M	ACTUAL UNITS

ASSIGNMENT SERIAL NO.	ASG.	TYPE	ST.	CTY.	FUND SYMBOL	ACRES/UNITS	RATE

AMOUNT	ANV. DATE	EXP. DATE	BILL CYC.	S/C	DISTRICT	NEXT BILL	MISC. DATA	U of M	ACTUAL UNITS

APPLY REMITTANCE

ACTION	FUND SYMBOL	CTY.	AMOUNT
FILING FEE			
RENTAL			
UNEARNED			
REFUND			
TOTAL			
AMOUNT DUE			

Remarks:

*ACK RES*

BY:

DATE:

- Lease in Escrow?
- KGS? Of Interest?
- Auto Escalates? Operating Rights?
- Auto Renew? Operator
- Bond Filed?

FOR MMS USE ONLY

BILLEE	FOREST REFUGE
NUMBER	
OCS SECTION	
CODE	

STATE OF ARIZONA, } ss. I hereby certify that the within instrument was filed and recorded  
County of Gila } Jun. 11, 1991 at 11:40 A.M.  
in Docket No. 833, Page 595, at the request of  
Billy McGee

Fee No.: SR  
**603283**

MICROFILMED

Compared

Fee: \$  
870.00 + 84.00  
11:40 CEN 8809

When recorded mail to:

Triple Nickel, Inc  
RR 1, Box N123, Globe, Az. 85501  
Pick Up - 425-8116

Witness my hand and official seal.

MARY V. DE PAOLI  
County Recorder

By Paula Mitchell  
Deputy Recorder

# AFFIDAVIT OF PERFORMANCE OF ANNUAL WORK

State of Arizona }  
County of Gila } ss

A MC 43477 }  
thru }  
A MC 43490 } ✓

PHOENIX, ARIZONA  
900

Aug 14 '91

RECEIVED  
BLM AT STATE OFFICE

1. Charlie Nichols Name  
Box 752 Address  
Globe Arizona 85502  
City State Zip

being duly sworn according to law deposes and says that they are a citizen of the United States more than eighteen years of age and that all of the facts set forth in this affidavit are true and correct according to the best of their knowledge, information and belief.

2. That they are personally acquainted with the mining claim named Lost Gulch #1 thru #10 ✓  
Teddy, Gold Hill, Bonanza and  
Gold Hill Extension situate in the Globe Mining District,  
Gila County, Arizona, the location of which is recorded in the office of  
the County Recorder of that County in Book 153m344, Pages 443-448, 450. Notice of  
location is posted in Sections 7, 13, 18, Township 1N, Range 14E, 15E, G&SRB&M.

3. That between the dates of September 1, 1990 and September 1, 1991  
at least One Thousand Four Hundred Dollars (\$1,400.00) dollars worth of work and improvements were done and performed upon this claim not including location work.

4. The work and improvements were made by and at the expense of Charlie and Burnelle Nichols, owners of the mine for the purpose of complying with the laws of the United States pertaining to assessments or annual work.

5. Charlie Nichols, Jerry Dillard, Fred Cox, Floyd Stiles & L. Schnittker were the names of the persons employed by the owner who labored to do the work and improvements.

6. The work and improvements done were Exploration, assaying and metallurgical work, rebuilt and maintained existing roads, general maintainance to keep all areas in a safe condition.

Dated June 10th, 1991

Charlie Nichols  
Signature

Subscribed to and sworn before me, a Notary Public, this 10th day of June, 1991, by Charlie Nichols

My Commission expires Aug 29, 1991

Burnelle Nichols  
Notary Public

STATE OF ARIZONA, } ss. I hereby certify that the within instrument was filed recorded  
County of Gila } Aug. 16, 1990, at 12:10 P.M.  
In Docket No. 807, Page 783, at the request of  
Charlie Nichols

Fee No.:

43477

592939

MICROFILMED

Compared

Fee: \$

110.00 + 14.00  
12.10  
C.C.K. 11/20/4

When recorded mail to:

Charlie Nichols  
Box 752  
Globe, Arizona 85502

Witness my hand and official seal.

MARY V. DE PAOLI

County Recorder

By Kayce R. P...

Deputy Recorder

Pick up

# AFFIDAVIT OF PERFORMANCE OF ANNUAL WORK

State of Arizona }  
County of Gila } ss

A MC 43477  
thru  
A MC 43490

RECEIVED  
B.L.M. AZ STATE OFFICE

1. Charlie Nichols

Box 752

Name

SEP 11 1990

Globe

Address

Arizona

85502

7:45 A.M.  
PHOENIX, ARIZONA

City

State

Zip

being duly sworn according to law deposes and says that they are a citizen of the United States more than eighteen years of age and that all of the facts set forth in this affidavit are true and correct according to the best of their knowledge, information and belief.

2. That they are personally acquainted with the mining claim named Lost Gulch #1 thru #10

za, Teddy, Gold Hill & Gold Hill

Extention

situate in the

Globe

Mining District,

Gila

County, Arizona, the location of which is recorded in the office of

the County Recorder of that County in Book 362, 363 Pages 183, 359, 182, 451, 530, 820,

location is posted in Section 7, 13, 18, Township 1N, Range 14E, 15E, G&SRB&M.

821

3. That between the dates of September 1, 1989 and September 1, 1990 at least One Thousand Four Hundred (\$ 1,400.00) dollars worth of work and improvements were done and performed upon this claim not including location work.

4. The work and improvements were made by and at the expense of Charlie Nichols, owners of the mine for the purpose of complying with the laws of the United States pertaining to assessments or annual work.

5. Charie Nichols, Floyd Stiles, Lester Schnittker and Fred Cox.

were the names of the persons employed by the owner who labored to do the work and improvements.

6. The work and improvements done were General maintenance to keep property in safe and workmanlike condition. Cleaned work areas, rebuilt and maintained existing roads. Assaying and metallurgical work.

Dated 8-14-90

Charlie Nichols  
Signature

Subscribed to and sworn before me, a Notary Public, this 14th day of August 1990, by Charlie Nichols

My Commission expires 8-30 1991

Bernice Nichols  
Notary Public

UNITED STATES  
DEPARTMENT OF THE INTERIOR  
BUREAU OF LAND MANAGEMENT

RECEIPT AND ACCOUNTING ADVICE

NO. 1641913 04

SM/AZ 09/11/90

Subject: AFFIDAVITS OF ASSESSMENT WORK (14)

2 17 12

OK  
70.00

Applicant: CHARLIE NICHOLS  
BOX 752  
GLOBE, AZ 85502

Remitter: SAME - CK #11208  
948-3260 SCOTTSDALE

Assignor:

LEASE MANAGEMENT DATA  NEW  UPDATE  PAYMENT

ORIGINAL SERIAL NO.	ASG.	TYPE	ST.	CTY.	FUND SYMBOL	ACRES/UNITS	RATE
AMC 43477-43490							

AMOUNT	ANV. DATE	EXP. DATE	BILL CYC.	S/C	DISTRICT	NEXT BILL	MISC. DATA	U of M	ACTUAL UNITS

ASSIGNMENT SERIAL NO.	ASG.	TYPE	ST.	CTY.	FUND SYMBOL	ACRES/UNITS	RATE

AMOUNT	ANV. DATE	EXP. DATE	BILL CYC.	S/C	DISTRICT	NEXT BILL	MISC. DATA	U of M	ACTUAL UNITS

APPLY REMITTANCE

ACTION	FUND SYMBOL	CTY.	AMOUNT
FILING FEE			
RENTAL			
UNEARNED			
REFUND			
TOTAL			
AMOUNT DUE			

Remarks:

*Acknowledged sm*

BY:

DATE:

- Lease in Escrow?
- KGS? Of Interest?
- Auto Escalates? Operating Rights?
- Auto Renew? Operator
- Bond Filed?

FOR MMS USE ONLY

BILLEE NUMBER	FOREST REFUGE
OCS SECTION CODE	

STATE OF ARIZONA, } ss. I hereby certify that the within instrument was filed and recorded  
County of Gila } Aug. 22, 1989, at 11:35 A. M.  
In Docket No. 776, Page 894 at the request of  
Charlie Nichols

Fee No.:  
**580066**

MICROFILMED  
COMPARED

Fee: \$  
710.00 + 24.00 = \$734.00  
11:35  
C 22 H10636

When recorded mail to:  
  
Charlie Nichols  
Box 752  
Globe, Az 85502

Witness my hand and official seal.  
MARY V. DE PAOLI,  
County Recorder  
By [Signature]  
Deputy Recorder

# AFFIDAVIT OF PERFORMANCE OF ANNUAL WORK

RECEIVED

State of Arizona }  
County of GILA } ss

A MC 43477  
thru  
A MC 43490

B.L.M. AZ STATE OFFICE

NOV 13 1989

7:45 A.M.

PHOENIX, ARIZONA

43477  
10.00  
5.00  
11.35  
C 22 H10636

1. CHARLIE NICHOLS  
Name  
Box 752  
Address  
Globe Arizona 85502  
City State Zip

being duly sworn according to law deposes and says that they are a citizen of the United States more than eighteen years of age and that all of the facts set forth in this affidavit are true and correct according to the best of their knowledge, information and belief.

2. That they are personally acquainted with the mining claim named Lost Gulch #1 thru #10  
Bonanza, Teddy, Gold Hill & Gold Hill Extension situate in the Globe Mining District,  
Gila County, Arizona, the location of which is recorded in the office of  
the County Recorder of that County in Dockets 362, 363 Pages 183, 359, 182, 451, 530, 820,  
153, 344, Page 443-448, 450. Notice of location is posted in Section 7, 13, 18, Township 1N, Range 14E, 15E, G&SRB&M.

3. That between the dates of Sept. 1, 1988 and Sept. 1, 1989  
at least One Thousand Four Hundred (\$1,400.00)  
dollars worth of work and improvements were done and performed upon this claim not including  
location work.

4. The work and improvements were made by and at the expense of Charlie Nichols  
owners of the mine for the  
purpose of complying with the laws of the United States pertaining to assessments or annual work.

5. Charlie Nichols, Floyd Stiles, Lester Schnittker, Fred Cox and  
Jerry Dillard  
were the names of the persons employed by the owner who labored to do the work and improvements.

6. The work and improvements done were Metalurgical work, cleaned work areas,  
rebuilt and maintained existing roads. General maintenance  
to keep property in safe and workmanlike condition.

Dated 8-21-89 Charlie Nichols  
Signature

Subscribed to and sworn before me, a Notary Public, this 22nd day of August  
1989, by Charlie Nichols

My Commission expires Sept. 15, 1989 [Signature]  
Notary Public

UNITED STATES  
DEPARTMENT OF THE INTERIOR  
BUREAU OF LAND MANAGEMENT

RECEIPT AND ACCOUNTING ADVICE

NO. 1673797 02

*ok*

Subject: AFFIDAVIT OF LABOR (14)

SGM/AZ 11 13 89 0 18 12

7000

Applicant: CHARLIE NICHOLS  
BOX 752  
GLOBE, AZ 85502

Remitter: SAME - 10778  
948-3260

Assignor:

LEASE MANAGEMENT DATA		<input type="checkbox"/> NEW	<input type="checkbox"/> UPDATE	<input type="checkbox"/> PAYMENT	ORIGINAL SERIAL NO.	ASG.	TYPE	ST.	CTY.	FUND SYMBOL	ACRES/UNITS	RATE
AMC 43477 - 43490												

AMOUNT	ANV. DATE	EXP. DATE	BILL CYC.	S/C	DISTRICT	NEXT BILL	MISC. DATA	U of M	ACTUAL UNITS

ASSIGNMENT SERIAL NO.	ASG.	TYPE	ST.	CTY.	FUND SYMBOL	ACRES/UNITS	RATE

AMOUNT	ANV. DATE	EXP. DATE	BILL CYC.	S/C	DISTRICT	NEXT BILL	MISC. DATA	U of M	ACTUAL UNITS

APPLY REMITTANCE			
ACTION	FUND SYMBOL	CTY.	AMOUNT
FILING FEE			
RENTAL			
UNEARNED			
REFUND			
TOTAL			
AMOUNT DUE			

Remarks:

*Ack*

BY: *Baf* DATE:

Lease in Escrow?  
 KGS?  
 Auto Escalates?  
 Auto Renew?

Of Interest?  
 Operating Rights?  
 Operator  
 Bond Filed?

FOR MMS USE ONLY		
BILLEE	NUMBER	FOREST REFUGE
OCS SECTION		
CODE		

1045  
2-10008

STATE OF ARIZONA, } ss. I hereby certify that the within instrument was filed and recorded  
County of Gila } Aug. 19, 1988, at 10:45 A. M.  
In Docket No. 743, Page 898 at the request of  
Charlie Nichols

Fee No.:  
**566151**

When recorded mail to:  
Charlie Nichols  
P.O. Box 752  
Globe, AZ 85502  
  
pick-up 425-8408 or 425-8116

Witness my hand and official seal.  
MARY V. DE PAOLI  
County Recorder  
By Evelyn Morales  
Deputy Recorder

MICROFILMED  
**43477**

# AFFIDAVIT OF PERFORMANCE OF ANNUAL WORK

State of Arizona }  
County of Gila } ss

A MC 43477  
thru  
A MC 43490

1. CHARLIE NICHOLS  
Name  
Box 752  
Address  
Globe Arizona 85502  
City State Zip

being duly sworn according to law deposes and says that they are a citizen of the United States more than eighteen years of age and that all of the facts set forth in this affidavit are true and correct according to the best of their knowledge, information and belief.

2. That they are personally acquainted with the mining claim named Lost Gulch #1 thru #10 Extension  
Bonanza, Teddy, Gold Hill & Gold Hill situate in the Globe Mining District,  
Gila County, Arizona, the location of which is recorded in the office of  
the County Recorder of that County in Book 154, 344, Dockets 362, 363, Pages 183, 359, 182, 451, 530, 820, 82,  
Page 443-448, 450. Notice of  
location is posted in Section 7, 13, 18, Township 1N, Range 14E & 15E, G&SRB&M.

3. That between the dates of Sept 1, 1987 and Sept 1, 1988  
at least One Thousand Four Hundred (\$ 1400.00)  
dollars worth of work and improvements were done and performed upon this claim not including  
location work.

4. The work and improvements were made by and at the expense of Charlie Nichols  
owners of the mine for the  
purpose of complying with the laws of the United States pertaining to assessments or annual work.

5. Charlie Nichols, Charlie Nichols, Jr. Jerry Dillard, Fred Cox, Horace  
Packard, Jr. Tom Sexton  
were the names of the persons employed by the owner who labored to do the work and improvements.

6. The work and improvements done were Mining, Crushing of gold and silver ore.  
Extensive prospecting and sampling and testing. Repair and maintainance  
of roads with caterpillar and motorgrader. General cleaning of site and  
maintainance of fences, signs, etc.

Dated 8-8-1988  
Charlie Nichols  
Signature

Subscribed to and sworn before me, a Notary Public, this 8th day of August,  
1988, by Charlie Nichols

RECEIVED  
B.L.M. AZ STATE OFFICE

My Commission expires Sept. 15, 1989  
Jodie Holbert  
Notary Public

SEP 09 1988

7:45 A.M.



1045  
2#10008

STATE OF ARIZONA, } ss. I hereby certify that the within instrument was filed and recorded  
County of Gila } Aug. 19, 1988, at 10:45 A. M.  
In Docket No. 743, Page 898 at the request of  
Charlie Nichols

Fee No.:  
**566151**

When recorded mail to:  
Charlie Nichols  
P.O. Box 752  
Globe, AZ 85502  
  
pick-up 425-8408 or 425-8116

Witness my hand and official seal.  
MARY V. DE PACELI County Recorder  
By Evelyn Morales Deputy Recorder

**MICROFILMED**

# AFFIDAVIT OF PERFORMANCE OF ANNUAL WORK

State of Arizona }  
County of Gila } ss.

A MC 43477  
thru  
A MC 43490

*extra*

1. CHARLIE NICHOLS  
Name  
Box 752  
Address  
Globe Arizona 85502  
City State Zip

being duly sworn according to law deposes and says that they are a citizen of the United States more than eighteen years of age and that all of the facts set forth in this affidavit are true and correct according to the best of their knowledge, information and belief.

2. That they are personally acquainted with the mining claim named Lost Gulch #1 thru #10  
Bonanza, Teddy, Gold Hill & Gold Hill Extension situate in the Globe Mining District,  
Gila County, Arizona, the location of which is recorded in the office of  
the County Recorder of that County in Book 154,344, Dockets 362,363, Page 443-448, 450, Pages 183,359,182,451,530,820,821. Notice of  
location is posted in Section 7,13,18, Township 1N, Range 14E & 15E, G&SRB&M.

3. That between the dates of Sept 1, 1987 and Sept 1, 1988  
at least One Thousand Four Hundred (\$ 1400.00)  
dollars worth of work and improvements were done and performed upon this claim not including  
location work.

4. The work and improvements were made by and at the expense of Charlie Nichols  
owners of the mine for the  
purpose of complying with the laws of the United States pertaining to assessments or annual work.

5. Charlie Nichols, Charlie Nichols, Jr. Jerry Dillard, Fred Cox, Horace  
Packard, Jr. Tom Sexton  
were the names of the persons employed by the owner who labored to do the work and improvements.

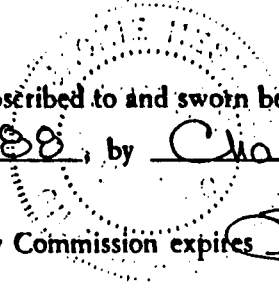
6. The work and improvements done were Mining, Crushing of gold and silver ore.  
Extensive prospecting and sampling and testing. Repair and maintainance  
of roads with caterpillar and motorgrader. General cleaning of site and  
maintainance of fences, signs, etc.

Dated 8-8-1988 Charlie Nichols  
Signature

Subscribed to and sworn before me, a Notary Public, this 8th day of August,  
1988, by Charlie Nichols

My Commission expires Sept. 15, 1989 Jodie Hobeth  
Notary Public

**RECEIVED**  
B.L.M. AZ STATE OFFICE  
SEP 09 1988



STATE OF ARIZONA, } hereby certify that the within instrument filed and recorded  
 County of Gila } Aug. 24, 1987, at 4:30 P. M.  
 In Docket No. 713, Page 109, at the request of  
Charlie Nichols

4347  
 Fee No. 552670  
 \$10.00 + 4.00 Env  
 4:30  
 Ck # 9306

When recorded mail to:  
Charlie Nichols  
P.O. Box 752  
Globe, Az 85502

Witness my hand and official seal.  
MARY V. DE PAOLI,  
 County Recorder  
 By Bonnie Hanketh  
 Deputy Recorder

Compared  
 MICROFILMED

## AFFIDAVIT OF PERFORMANCE OF ANNUAL WORK

State of Arizona }  
 County of Gila } ss  
 A MC 43477  
 thru  
 A MC 43490

RECEIVED  
 B.L.M. AZ STATE OFFICE  
 SEP 15 1987

1. CHARLIE NICHOLS  
 Name Box 752  
 Address Globe Arizona 85502  
 City State Zip  
 7:45 A.M.  
 PHOENIX, ARIZONA

being duly sworn according to law deposes and says that they are a citizen of the United States more than eighteen years of age and that all of the facts set forth in this affidavit are true and correct according to the best of their knowledge, information and belief.

2. That they are personally acquainted with the mining claim named Lost Gulch #1 thru #10  
Bonanza, Teddy, Gold Hill and Gold Hill Extension situate in the Globe Mining District,  
Gila County, Arizona, the location of which is recorded in the office of  
 Dockets 362, 363 Pages 183, 359, 182, 451, 530, 820, 821  
 the County Recorder of that County in Books 154, 344 Page 443-448, 450 Notice of  
 location is posted in Sections 13, 18, 7, Township 1N, Range 14E & 15E, G&SRB&M.

3. That between the dates of Sept 1, 1986 and Sept 1, 1987  
 at least One Thousand Four Hundred (\$1400.00)  
 dollars worth of work and improvements were done and performed upon this claim not including  
 location work.

4. The work and improvements were made by and at the expense of Charlie Nichols  
 owners of the mine for the  
 purpose of complying with the laws of the United States pertaining to assessments or annual work.

5. Charlie Nichols, Chsrllie Nichols Jr., Floyd Stiles, Jose Ramirez and Bob  
Hester  
 were the names of the persons employed by the owner who labored to do the work and improvements.

6. The work and improvements done were Mining, Crushing, leaching of gold and silver ore  
and additional prospecting, sampling and testing. Cat work and blading on  
roads and general maintainance. General cleaning and maintainance of site,  
fences, signs, etc. Excavation of ore veins and potential mining sites.

Dated 8-24-87 Charlie Nichols  
 Signature

Subscribed to and sworn before me, a Notary Public, this 24th day of August,  
 1987, by Bonnie Hanketh  
 My Commission expires Sept 15, 1989  
Bonnie Hanketh  
 Notary Public

07/25/88

RECORDER SYSTEM  
SOLA COUNTY

15:34

FEE NO. 536890  
EXT./PAGE-TO PG 676/ 577- 977

DATE RECORDED 07/21/88  
TIME RECEIVED 8:25

*43477  
Cly*

INSTRUMENT :  
AFF/PERFORMANCE OF ANNUAL WORK  
CLAIMANT OR LESSEE  
CLAIM

FEE PAID:  
FEE POST/HANDL  
14.00 1.25  
CHARLIE NICHOLS  
LOST GULCH #1 THRU 10

PAID BY : CHARLIE NICHOLS  
P.O. BOX 752  
GLOBE, AZ

85502

CASH

STATE OF ARIZONA, }  
County of Gila } ss. July 21, 1986, at 8:05 A.M.  
In Docket No. 676, Page 977, at the request of  
Charlie Nichols

Fee No.:  
**536890**

When recorded mail to:  
Charlie Nichols  
P.O. BOX 752  
Globe, Az. 85502

Witness my hand and official seal.  
MARY V. DE PAOLI,  
County Recorder  
By Margaret Ann Brown  
Deputy Recorder

COMPARED  
MICROFILMED

Fee: \$10.00 + #1  
8.05 SC. 4.00  
C (ASH)

# AFFIDAVIT OF PERFORMANCE OF ANNUAL WORK

State of Arizona }  
County of Gila } ss. A MC 43477  
thru  
A MC 43490

1. Charlie Nichols  
Name  
Box 752  
Address  
Globe Ariz. 85502  
City State Zip

being duly sworn according to law deposes and says that they are a citizen of the United States more than eighteen years of age and that all of the facts set forth in this affidavit are true and correct according to the best of their knowledge, information and belief.

2. That they are personally acquainted with the mining claim named Lost Gulch #1 thru #10  
Bonanza, Teddy, Gold Hill and Gold Hill Extension situate in the Globe Mining District,  
Gila County, Arizona, the location of which is recorded in the office of  
the County Recorder of that County in Book 362, 363, 154, 344 Pages 183, 359, 182, 451, 530, 820, 821  
443-448, 450. Notice of  
location is posted in Section s 13, 18, 7, Township 1N, Range 14E & 15E, G&SRB&M.

3. That between the dates of Sept. 1, 1985 and Sept 1, 1986  
at least One Thousand Four Hundred (\$ 1400.00)  
dollars worth of work and improvements were done and performed upon this claim not including  
location work.

4. The work and improvements were made by and at the expense of Charlie Nichols  
Charlie Nichols, owners of the mine for the  
purpose of complying with the laws of the United States pertaining to assessments or annual work.

5. Charlie Nichols, Charlie Nichols, Jr., Jacque Lateny, Bill Vinyard, Steve Tarron  
Lionel Blair, Dale Van Buskirk, Vesta William, Richard Noah and Floyd Stiles  
were the names of the persons employed by the owner who labored to do the work and improvements.

6. The work and improvements done were Mining, crushing, leaching of gold and silver  
ores and extensive sampling and testing. Cat work and blading on roads and  
general maintainance. Excavation of ore veins and potential mining sites.


RECEIVED  
B.L.M. AZ STATE OFFICE

OCT 28 1986

Dated 7:45 A.M.  
PHOENIX, ARIZONA Charlie Nichols  
Signature

Subscribed to and sworn before me, a Notary Public, this 21<sup>st</sup> day of July  
1986, by Charlie Nichols

My Commission expires February 18, 1989  
Debra J. P. ...  
Notary Public



From the desk [redacted] f...

Charlie Nichols

I will send copies of these same claims after I have received them back from County Recorder. The Gila County Recorder takes so many months to return the recorded copies. I'm always afraid they will be late.

RECEIVED  
B.L.M. AZ STATE OFFICE

JUL 23 1986

7:45 A.M.  
PHOENIX, ARIZONA

Thank you

Burnelle Nichols

The docket + page numbers are noted however on the Gila County Affidavits

Last Gulch, etc

Docket 676

Page 977

STATE OF ARIZONA, } ss. I hereby certify that the within instrument was filed recorded  
County of \_\_\_\_\_, 19\_\_\_\_, at \_\_\_\_\_ M.  
In Docket No. \_\_\_\_\_, Page \_\_\_\_\_, at the request of \_\_\_\_\_

Fee No.:

When recorded mail to:

Witness my hand and official seal.  
\_\_\_\_\_  
County Recorder  
By \_\_\_\_\_  
Deputy Recorder

Fee: \$

# AFFIDAVIT OF PERFORMANCE OF ANNUAL WORK

State of Arizona } A MC 43477  
County of Gila } ss. thru  
A MC 43490

1. Charlie Nichols Name  
Box 752 Address  
Globe Ariz. 85502  
City State Zip

being duly sworn according to law deposes and says that they are a citizen of the United States more than eighteen years of age and that all of the facts set forth in this affidavit are true and correct according to the best of their knowledge, information and belief.

2. That they are personally acquainted with the mining claim named Lost Gulch #1 thru #10 Gold Hill Extension  
Bonanza, Teddy, Gold Hill and Gold Hill situate in the Globe Mining District,  
Gila County, Arizona, the location of which is recorded in the office of  
the County Recorder of that County in Book Dockets 362, 363 Pages 183, 359, 182, 451, 530, 820, 821  
154, 344 Page 443-448, 450. Notice of  
location is posted in Section 13, 18, 7, Township 1N, Range 14E & 15E, G&SRB&M.

3. That between the dates of Sept. 1, 1985 and Sept 1, 1986  
at least One Thousand Four Hundred (\$ 1400.00)  
dollars worth of work and improvements were done and performed upon this claim not including  
location work.

4. The work and improvements were made by and at the expense of Charlie Nichols  
Charlie Nichols, owners of the mine for the  
purpose of complying with the laws of the United States pertaining to assessments or annual work.

5. Charlie Nichols, Charlie Nichols, Jr., Jacque Lateny, Bill Vinyard, Steve Tarron  
Lionel Blair, Dale VAn Buskirk, Vesta William, Richard Noah and Floyd Stiles  
were the names of the persons employed by the owner who labored to do the work and improvements.

6. The work and improvements done were Mining, crushing, leaching of gold and silver  
ores and extensive sampling and testing. Cat work and blading on roads and  
general maintainance. Excavation of ore veins and potential mining sites.

Dated \_\_\_\_\_ Charlie Nichols  
Signature

Subscribed to and sworn before me, a Notary Public, this 21<sup>st</sup> day of July  
1986, by Charlie Nichols

RECEIVED  
B.L.M. AZ STATE OFFICE  
JUL 23 1986  
7:45 A.M.  
PHOEN. X, ARIZONA

My Commission expires February 18, 1989  
Don D. P. ...  
Notary Public

**RECEIPT**Date July 20, 1986

4669

Received From Charlie NicholsAddress P.O. Box 752 - Glendale, AZ 85502Twenty Eight and no/100 Dollars \$28.<sup>00</sup>  
For Appraisal of Labor - plat 976, Pg. 976;  
plat. 676, Pg. 977

ACCOUNT		HOW PAID	
<input checked="" type="checkbox"/>	OF ACCOUNT	CASH	
<input checked="" type="checkbox"/>	BY CHECK	CHECK	28. <sup>00</sup>
<input type="checkbox"/>	BY MONEY ORDER	MONEY ORDER	

MARY V. De PAOLI  
GILA COUNTY RECORDER

*Margaret Ann Hiers*

Total \$28.<sup>00</sup>



43477  
32697

SR

Form Sent to  
DSC

Copies of these affidavits were filed previously but prior to having recorder numbers placed on them. Now the filed originals have been returned I am enclosing more copies with all the numbers.

Bunelle Nichols  
948-3260

CHARLIE NICHOLS  
8130 N 74TH PL  
SCOTTSDALE

AZ 85258

RECEIVED  
B.L.M. AZ STATE OFFICE

DEC 17 1985

07:45 A.M.  
PHOENIX, ARIZONA

DATE: 8/27/85

THE FOLLOWING RECORDED INSTRUMENTS ARE HEREWITH RETURNED TO YOU BY KATHLEEN C. FELIX, PINAL COUNTY RECORDER:

NUMBER	WHEN RECORDED	CAPTION	FROM	TO
804608	10:00 22AUG85	LABOR	NICHOLS, CHARLIE	SR, SAGA X 01-22 AND OT.
804609	10:00 22AUG85	LABOR	NICHOLS, CHARLIE	SR. SUNSET 01-51

STATE OF ARIZONA, } I hereby certify that the within instrument was filed and recorded  
County of Gila } ss. Aug. 20th., 1985, at 11:50 A. M.  
In Docket No. 652, Page 141, at the request of  
Charlie Nichols.

Fee No.:  
**525660**  
\$ 5.00  
11:50  
C. ch.#1250

When recorded mail to:  
Charlie Nichols  
P. O. Box 752  
Globe, Az., 85502  
Phone # 425-7006

Witness my hand and official seal.  
MARY V. DE PAOLI,  
County Recorder  
By Mary V. De Paoli  
Recorder

INDEXED  
COMPARED  
MICROFILMED  
RECEIVED

**AFFIDAVIT OF PERFORMANCE OF ANNUAL WORK**

*Form Sent to ABC*

State of Arizona } A MC 43477  
County of Gila } ss. thru  
A MC 43490

1. Charlie Nichols  
Name  
Box 752  
Address  
Globe Arizona 85502  
City State Zip

being duly sworn according to law deposes and says that they are a citizen of the United States more than eighteen years of age and that all of the facts set forth in this affidavit are true and correct according to the best of their knowledge, information and belief.

2. That they are personally acquainted with the mining claim named Lost Gulch #1 thru #10 Gold Hill Extension Bonanza, Teddy, Gold Hill and situate in the Globe Mining District, Gila County, Arizona, the location of which is recorded in the office of Dockets 362,363 Pages 183,359,182,451,530,820,821 the County Recorder of that County in Books 154 & 344, Page s 443-448,450. Notice of location is posted in Sections s 13,18,7, Township 1N, Range 14E & 15E, G&SRB&M.

3. That between the dates of Sept 1, 1984 and Sept. 1, 1985 at least One Thousand Four Hundred (\$1,400) dollars worth of work and improvements were done and performed upon this claim not including location work.

4. The work and improvements were made by and at the expense of Charlie Nichols, owners of the mine for the purpose of complying with the laws of the United States pertaining to assessments or annual work.

5. Charlie Nichols, Charlie Nichols Jr., Jacque Lateny, Bill Vinyard, Steve Williams, Chris Ijacich, Lionel Blair, Dale VanBuskirk, Jose Ramires and Lupe Ramires and Floyd Stiles were the names of the persons employed by the owner who labored to do the work and improvements.


6. The work and improvements done were Mining, Crushing, leaching of gold and silver ores and extensive geological work, sampling and testing, cat work on roads and general maintainance as well as ore veins.

Dated Aug 20th 1985

Charlie Nichols  
Signature

Subscribed to and sworn before me, a Notary Public, this 20th day of August, 19 85, by Charlie Nichols

My Commission expires February 18, 1989



STATE OF ARIZONA, } ss. I hereby certify that the within instrument was filed and recorded  
County of \_\_\_\_\_, 19\_\_\_\_, at \_\_\_\_\_M.  
In Docket No. \_\_\_\_\_, Page \_\_\_\_\_, at the request of \_\_\_\_\_

Fee No.:  
525660

When recorded mail to:

Witness my hand and official seal.

County Recorder

Fee: \$

By \_\_\_\_\_

Deputy Recorder

# AFFIDAVIT OF PERFORMANCE OF ANNUAL WORK

State of Arizona

A MC 43477 ✓

County of Gila

} ss

thru

A MC 43490 ✓

1. Charlie Nichols

Name

Box 752

Address

Globe

Arizona

85502

City

State

Zip

being duly sworn according to law deposes and says that they are a citizen of the United States more than eighteen years of age and that all of the facts set forth in this affidavit are true and correct according to the best of their knowledge, information and belief.

2. That they are personally acquainted with the mining claim named Lost Gulch #1 thru #10 ✓  
Bonanza, Teddy, Gold Hill ✓ and Gold Hill Extension ✓ situate in the Globe Mining District,

Gila County, Arizona, the location of which is recorded in the office of Dockets 362,363 Pages 183,359,182,451,530,820,821 the County Recorder of that County in Books 154 & 344, Page s 443-448,450. Notice of location is posted in Sections s 13,18,7, Township 1N, Range 14E & 15E, G&SRB&M.

3. That between the dates of Sept 1, 1984 and Sept. 1, 1985 at least One Thousand Four Hundred (\$1,400) dollars worth of work and improvements were done and performed upon this claim not including location work.

4. The work and improvements were made by and at the expense of Charlie Nichols, owners of the mine for the purpose of complying with the laws of the United States pertaining to assessments or annual work.

5. Charlie Nichols, Charlie Nichols Jr., Jacque Lateny, Bill Vinyard, Steve Williams, Chris Hacich, Lionel Blair, Dale VanBuskirk, Jose Ramires and Lupe Ramires and Floyd Stiles were the names of the persons employed by the owner who labored to do the work and improvements.

6. The work and improvements done were Mining, Crushing, leaching of gold and silver ores and extensive geological work, sampling and testing, cat work on roads and general maintainance as well as ore veins.

RECEIVED  
BLM. AZ STATE OFFICE

AUG 26 1985

Dated Aug 20th 1985

Charlie Nichols  
Signature

07:45 A.M.  
PHOENIX, ARIZONA

Subscribed to and sworn before me, a Notary Public, this 20th day of August, 19 85, by Charlie Nichols

My Commission expires February 18, 1989

[Signature]  
Notary Public

STATE OF ARIZONA,

County of Gila

I hereby certify that the within instrument was filed and recorded on Aug. 14, 19 84, at 11:10 P.M.

Fee No.: 43477

In Docket No. 622

Page 119

at the request of

Charlie Nichols

511900

INDEXED  
MICROFILMED  
PAGED  
COMPALED

Fee: \$ 5.00

3:10

Witness my hand and official seal.

MARY V. DE PAOLI,

County Recorder

By Felicita L. Lopez

Deputy Recorder

When recorded mail to:

Christy  
425-7006

RECEIVED  
B.L.M. STATE OFFICE  
OCT 9 1984  
07:45 A.M.  
PHOENIX, ARIZONA

# AFFIDAVIT OF PERFORMANCE OF ANNUAL WORK

State of Arizona

A MC 43477

thru

A MC 43490

County of Gila

ss

1. Charlie Nichols

Name

Box 752

Address

Globe

City

Arizona

State

85502

Zip

being duly sworn according to law deposes and says that they are a citizen of the United States more than eighteen years of age and that all of the facts set forth in this affidavit are true and correct according to the best of their knowledge, information and belief. RB

2. That they are personally acquainted with the mining claim named Lost Gulch #1 thru #10 Bonanza, Teddy, Gold Hill and situate in the Globe Mining District, Gila Gold Hill Extension County, Arizona, the location of which is recorded in the office of

the County Recorder of that County in Books 154 & 344 Dockets 362, 363 Pages 183, 359, 182, 451, 530, 820, 821 Pages 443-448, 450. Notice of location is posted in Sections 13, 18 & 7 Township 1N, Range 14E & 15E, G&SRB&M.

3. That between the dates of Sept 1, 1983 and Sept 1, 1984 at least One Thousand Four Hundred (\$1,400.00) dollars worth of work and improvements were done and performed upon this claim not including location work.

4. The work and improvements were made by and at the expense of Charlie Nichols, owners of the mine for the purpose of complying with the laws of the United States pertaining to assessments or annual work.

5. Charlie Nichols, Charlie Nichols, Jr., Monty Nichols, Lester Schnittker, Bill Vinyard, Wayne Hamman, Jacque Lateny, Floyd Stiles, Fred Hoehn were the names of the persons employed by the owner who labored to do the work and improvements.

6. The work and improvements done were Geological exploration and metallurgical analysis Installation of Leach pad and metallurgical lab. Mining and production of gold and silver ore. Reparation of existing roads and construction of new roads and mining sites. Cleaning of drifts and portal.

Dated August 1, 1984

Charlie Nichols  
Signature

Subscribed to and sworn before me, a Notary Public, this 1st day of August, 19 84, by Charlie Nichols

My Commission expires Aug. 30, 1987

Luzanne Nichols  
Notary Public

8130 N. 74th Place  
Scottsdale, Arizona 85258



BUREAU OF LAND MANAGEMENT  
Mining Claims Section  
Box 16563  
Phoenix, Ariz. 85011

I was told that I did  
not have to send copies  
of our affidavits of labor  
showing decket & page #  
but that it would be  
appreciated. I am sending  
copies to show this information

Burrell Nichols

STATE OF ARIZONA, } I hereby certify that the within instrument was filed and recorded  
County of \_\_\_\_\_ } ss. \_\_\_\_\_, 19\_\_\_\_, at \_\_\_\_\_ M.  
In Docket No. \_\_\_\_\_, Page \_\_\_\_\_, at the request of

Fee No.:

When recorded mail to:

Witness my hand and official seal.

County Recorder

Fee: \$

By \_\_\_\_\_

Deputy Recorder

# AFFIDAVIT OF PERFORMANCE OF ANNUAL WORK

State of Arizona }  
County of Gila } ss. A MC 43477  
thru  
A MC 43490

1. Charlie Nichols Name  
Box 752  
Address  
Globe Arizona 85502  
City State Zip

being duly sworn according to law deposes and says that they are a citizen of the United States more than eighteen years of age and that all of the facts set forth in this affidavit are true and correct according to the best of their knowledge, information and belief.

2. That they are personally acquainted with the mining claim named Lost Gulch #1 thru #10 Bonanza, Teddy, Gold Hill and situate in the Globe Mining District, Gila Gold Hill Extension County, Arizona, the location of which is recorded in the office of Dockets 362,363 Pages 183,359,182,451,530,820,821 the County Recorder of that County in Books 154 & 344, Pages 443-448,450. Notice of location is posted in Sections 13,18 & 7, Township 1N, Range 14E & 15E, G&SRB&M.

3. That between the dates of Sept 1, 1983 and Sept 1, 1984 at least One Thousand Four Hundred (\$1,400.00) dollars worth of work and improvements were done and performed upon this claim not including location work.

4. The work and improvements were made by and at the expense of Charlie Nichols, owners of the mine for the purpose of complying with the laws of the United States pertaining to assessments or annual work.

5. Charlie Nichols, Charlie Nichols, Jr., Monty Nichols, Lester Schnittker, Bill Vinyard, Wayne Hamman, Jacque Lateny, Floyd Stiles, Fred Hoehn were the names of the persons employed by the owner who labored to do the work and improvements.

6. The work and improvements done were Geological exploration and metallurgical analysis Installation of Leach pad and metallurgical lab. Mining and production of gold and silver ore. Reparation of existing roads and construction of new roads and mining sites. Cleaning of drifts and portal.

Dated August 1, 1984

Charlie Nichols RECEIVED  
Signature B.L.M. AZ STATE OFFICE

Subscribed to and sworn before me, a Notary Public, this 1st day of August 1984, by Charlie Nichols

My Commission expires Aug.30,1987

Lusselle Nichols 07.45 A.M.  
Notary Public PHOENIX, ARIZONA

43477

STATE OF ARIZONA, } ss. I hereby certify that the within instrument was filed and recorded  
 County of \_\_\_\_\_, 19\_\_\_\_, at \_\_\_\_\_ M.  
 In Docket No. \_\_\_\_\_, Page \_\_\_\_\_, at the request of \_\_\_\_\_

When recorded mail to:  
 Charlie Nichols  
 P. O. Box 752  
 Globe, Arizona 85501

Witness my hand and official seal.  
 \_\_\_\_\_ County Recorder  
 By \_\_\_\_\_ Deputy Recorder

Fee No.: \_\_\_\_\_  
 Fee: \$ \_\_\_\_\_

# AFFIDAVIT OF PERFORMANCE OF ANNUAL WORK

RECEIVED  
 PLM Z V E NICE  
 AUG 19 1983  
 07.45 A.M.  
 PHOENIX, ARIZONA

State of Arizona }  
 County of Gila } ss.

A MC 43477  
 thru  
 A MC 43490

1. Charlie Nichols Name  
P. O. Box 752  
 Address  
Globe, Arizona 85501  
 City State Zip

being duly sworn according to law deposes and says that they are a citizen of the United States more than eighteen years of age and that all of the facts set forth in this affidavit are true and correct according to the best of their knowledge, information and belief.

2. That they are personally acquainted with the mining claim named Lost Gulch #1 thru #10 Bonanza, Teddy, Gold Hill and Gold Hill Extension situate in the Globe Mining District, Gila County, Arizona, the location of which is recorded in the office of Dockets: 362 & 363 183,359,182,451,530,820,821 the County Recorder of that County in Book 154 & 344, Page 443-448,450. Notice of location is posted in Section 13,18,7, Township 1N, Range 14 & 15 E, G&SRB&M.

3. That between the dates of September 1, 1982 and September 1, 1983 at least One Thousand Four Hundred Dollars (\$ 1,400.00) dollars worth of work and improvements were done and performed upon this claim not including location work.

4. The work and improvements were made by and at the expense of Charlie Nichols, owners of the mine for the purpose of complying with the laws of the United States pertaining to assessments or annual work.

5. Charlie Nichols, Monty Nichols, Charlie Nichols, Jr., Richard Noah, Billy McGee and Elmer Brewer. were the names of the persons employed by the owner who labored to do the work and improvements.

6. The work and improvements done were Performed clean-up and maintenance of existing roadways, waterways, portals, and drifts. Continued building of mill site and site for leach pad. Continued building of lab.

Dated August 16, 1983 Charlie Nichols  
 Signature

Subscribed to and sworn before me, a Notary Public, this 16th day of August, 1983, by \_\_\_\_\_

My Commission expires Aug 31, 1983 Burton Nichols  
 Notary Public



STATE OF ARIZONA,

County of Gila } ss.

I hereby certify that the within instrument was filed and recorded  
July 6, 1981, at 9:35 A. M.

Fee No.:

In Docket No. 538

Page 777

at the request of

Charlie Nichols

471997

When recorded mail to:

Charlie Nichols  
P. O. Box 752  
Globe, Arizona 85501

Witness my hand and official seal.

MARY V. DE PAOLI

County Recorder

By Kathryn A. Elouf  
Deputy Recorder

INDEXED  
MICROFILMED  
PAGED  
COMPARED  
Fee: \$ 3.00  
9:35  
c

# AFFIDAVIT OF PERFORMANCE OF ANNUAL WORK

State of Arizona

County of Gila } ss.

ARIZONA STATE OFFICE  
BLM. LAND MANAGEMENT

43490

AUG 13 1981

7:45 A.M.

PHOENIX, ARIZONA

1. Charlie Nichols

Name

P. O. Box 752

Address

Globe

City

Arizona

State

85501

Zip

being duly sworn according to law deposes and says that they are a citizen of the United States more than eighteen years of age and that all of the facts set forth in this affidavit are true and correct according to the best of their knowledge, information and belief.

2. That they are personally acquainted with the mining claims and lode Gulch No. 1 thru No. 12, known as the Gold Hill and Gold Hill Extension situated in the Globe mining district, Gila County, Arizona, the location of which is recorded in the office of the County Recorder of that County in Book 154, Pages 413, 414, 415, 416, 417, 418, 450, & 451 and Book 211, Pages 533; Decret 382, Pages 820 & 821; Docket 332, Pages 100, 102 & 359; Notice of Location is posted in Section 7, T. 13 N., R. 11 E., S. 11 N., T. 13 N., R. 11 E., S. 11 N., T. 13 N., R. 11 E., S. 11 N., T. 13 N., R. 11 E., S. 11 N.

3. That between the dates of September 1, 1980 and September 1, 1981 at least One Thousand Four Hundred (\$1,400.00) dollars worth of work and improvements were done and performed upon this claim not including location work.

4. The work and improvements were made by and at the expense of Charlie Nichols Lease-Optionee, owners of the mine for the purpose of complying with the laws of the United States pertaining to assessments or annual work.

5. Charlie Nichols, Jr. Donald Aston, Deryll Taft, Monty Nichols, Billy McGee, and Charlie Nichols were the names of the persons employed by the owner who labored to do the work and improvements.

6. The work and improvements done were Repaired roads and waterways, cleaned wells and installed pumps, built sluice, stockpiled ore, built new holding pond, cleaned portals and general maintenance.

Dated July 3, 1981

Charlie Nichols  
Signature

RECEIVED  
B.L.M. AZ STATE OFFICE  
OCT 31 1981  
07.45 A.M.  
PHOENIX, ARIZONA

Subscribed to and sworn before me, a Notary Public, this 3rd day of July, 1981, by Charlie Nichols

My Commission expires Aug. 30, 1983

Dornette Nichols  
Notary Public

STATE OF ARIZONA, } I hereby certify that the within instrument was filed and recorded  
County of \_\_\_\_\_ } ss. \_\_\_\_\_, 19\_\_\_\_, at \_\_\_\_\_ M.  
In Docket No. \_\_\_\_\_, Page \_\_\_\_\_, at the request of \_\_\_\_\_

Fee No.:

When recorded mail to:

Charlie Nichols  
P. O. Box 752  
Globe, Arizona 85501

Witness my hand and official seal.

County Recorder

By \_\_\_\_\_  
Deputy Recorder

Fee: \$

# AFFIDAVIT OF PERFORMANCE OF ANNUAL WORK

State of Arizona

County of Gila } ss

A MC 43477 thru A MC 43490

1. Charlie Nichols

Name

P. O. Box 752

Address

Globe

Arizona

85501

City

State

Zip

being duly sworn according to law deposes and says that they are a citizen of the United States more than eighteen years of age and that all of the facts set forth in this affidavit are true and correct according to the best of their knowledge, information and belief.

2. That they are personally acquainted with the mining claim named Lost Gulch #1 thru #10 Bonanza, Teddy, Gold Hill and Gold Hill Extension situate in the Globe Mining District, Gila County, Arizona, the location of which is recorded in the office of

the County Recorder of that County in Books 154, 344, Docket 363, Pages 183, 359, 182, Notice of location is posted in Section 13, 18, 7, Docket 362, Township 1N, Range 14 & 15E, G&SRB&M.

3. That between the dates of September 1, 1981 and September 1, 1982

at least One Thousand Four Hundred (\$ 1,400.00) dollars worth of work and improvements were done and performed upon this claim not including location work.

4. The work and improvements were made by and at the expense of Charlie Nichols

Lease-Optionee, owners of the mine for the purpose of complying with the laws of the United States pertaining to assessments or annual work.

5. Charlie Nichols, Charlie Nichols, Jr., Monty Nichols, Billy McGee, Richard Noah and Lester Schnittker

were the names of the persons employed by the owner who labored to do the work and improvements.

6. The work and improvements done were Repaired roadways and waterways, cleaned portals and general maintenance. Built Mill site and prepared site for leach pad. Began construction of building for lab.

Dated August 2, 1982

Charlie Nichols  
Signature

Subscribed to and sworn before me, a Notary Public, this 3rd day of August, 1982, by Charlie Nichols

My Commission expires February 19, 1985

Christy L. Nichols  
Notary Public

Updated OF

RECEIVED  
AUG 4 7 15 AM '82  
NOTARY PUBLIC  
GILA COUNTY, ARIZONA

43477 ✓

STATE OF ARIZONA, }  
County of Gila } ss. I hereby certify that the within instrument was filed and recorded  
July 6, 1981, at 9:35 A. M.  
In Docket No. 538, Page 777, at the request of  
Charlie Nichols

Fee No.:  
**471997**  
INDEXED  
MICROFILMED  
PAGED  
COMPARED  
Fee: \$ 3.00  
9:35  
C

When recorded mail to:  
Charlie Nichols  
P. O. Box 752  
Globe, Arizona 85501

Witness my hand and official seal.  
MARY V. DE PAOLI  
County Recorder  
By Kathryn A. Elouf  
Deputy Recorder

# AFFIDAVIT OF PERFORMANCE OF ANNUAL WORK

State of Arizona }  
County of Gila } ss

ARIZONA STATE OFFICE  
BULLY LAND MANAGEMENT

AUG 13 1981

7:45 A.M.  
PHOENIX, ARIZONA

1. Charlie Nichols Name  
P. O. Box 752 Address  
Globe City Arizona State 85501 Zip

being duly sworn according to law deposes and says that they are a citizen of the United States more than eighteen years of age and that all of the facts set forth in this affidavit are true and correct according to the best of their knowledge, information and belief.

2. That they are personally acquainted with the mining claims named Lost Gulch No. 1 thru No. 10, Bourne, Tully Gold Hill and Gold Hill Extension situated in the Globe mining district, Gila County, Arizona, the location of which is recorded in the office of the County Recorder of that County in Book 154, Pages 443, 444, 445, 446, 447, 448, 450, & 451 and Book 311, Page 530; Docket 362, Pages 820 & 821; Docket 363, Pages 182, 183 & 359; Notice of Location is posted in Sections 7, 13 & 18 Township 14N, Range 11E, G9SP86M.

3. That between the dates of September 1, 1980 and September 1, 1981 at least One Thousand Four Hundred (\$1,400.00) dollars worth of work and improvements were done and performed upon this claim not including location work.

4. The work and improvements were made by and at the expense of Charlie Nichols Lease-Optionee, owner of the mine for the purpose of complying with the laws of the United States pertaining to assessments or annual work.

5. Charlie Nichols, Jr. Donald Aston, Deryll Taft, Monty Nichols, Billy McGee, and Charlie Nichols were the names of the persons employed by the owner who labored to do the work and improvements.

6. The work and improvements done were Repaired roads and waterways, cleaned wells and installed pumps, built sluice, stockpiled ore, built new holding pond, cleaned portals and general maintenance.

Dated July 3, 1981 Charlie Nichols Signature

Subscribed to and sworn before me, a Notary Public, this 3rd day of July, 1981, by Charlie Nichols

My Commission expires Aug. 30, 1983 Burnelle Nichols Notary Public

STATE OF ARIZONA, } ss. I hereby certify that the within instrument was filed and recorded  
County of Gila } June 24, 19 80, at 8:35 A.M.  
In Docket No. 503, Page 799, at the request of  
Charlie Nichols

Fee No.:

454851

INDEXED  
MICROFILMED  
Compared  
PAGED

Fee: \$ 3.35

When recorded mail to:

Charlie Nichols  
Box 752  
Globe, Az. 85501

Witness my hand and official seal.

MARY V. DE PAOLI

County Recorder

By Kathryn A. Clough  
Deputy Recorder

# AFFIDAVIT OF PERFORMANCE OF ANNUAL WORK

State of Arizona }  
County of Gila } ss

ARIZONA STATE OFFICE  
BU. LAND MANAGEMENT

A MC 43477 thru A MC 43490

SEP 29 1980

7:45 A.M.  
PHOENIX, ARIZONA

1. CHARLIE NICHOLS Name  
Box 752 Address  
Globe City Arizona State 85501 Zip

being duly sworn according to law deposes and says that they are a citizen of the United States more than eighteen years of age and that all of the facts set forth in this affidavit are true and correct according to the best of their knowledge, information and belief.

2. That they are personally acquainted with the mining claims named L0st Gulch No. 1 thru No. 10, Bonanza, Teddy, Gold Hill, and Gold Hill Extension situated in the Globe Mining District, Gila County, Arizona, the location of which is recorded in the office of the County Recorder of that County in Book 154, Pages 443, 444, 445, 446, 447, 448, 450, & 451 and Book 344, Page 530, Docket 362, Pages 820 & 821, Docket 363, Pages 182, 183, & 359, Notice of Location is posted in Sections 7, 13, & 18 Township 1 N., Range 14E & 15E, C & S8B & W.

3. That between the dates of September 1, 1979 and September 1, 1980 at least One Thousand Four Hundred (\$1,400.00) dollars worth of work and improvements were done and performed upon this claim not including location work.

4. The work and improvements were made by and at the expense of Charlie Nichols Lease-Optionee, owner of the mine for the purpose of complying with the laws of the United States pertaining to assessments or annual work.

5. Charlie Nichols Jr., Donald Aston, Deryll Taft, Monty Nichols, Billy McGee, & Charlie Nichols were the names of the persons employed by the owner who labored to do the work and improvements.

6. The work and improvements done were Repaired Roads and Waterways, cleaned wells and installed pumps, built sluice, stockpiled ore, built new holding pond, cleaned portals and general maintainance.

Dated June 20, 1980

Charlie Nichols  
Signature

Subscribed to and sworn before me, a Notary Public, this 20th day of June, 19 80, by Charlie Nichols

My Commission expires Aug 30, 1983

Burnelle Nichols  
Notary Public

ack  
1-15-81  
169

Updated 1-15-81

A M 43477-43490

STATE OF ARIZONA, } ss. I hereby certify that the within instrument was filed and recorded  
County of \_\_\_\_\_, 19\_\_\_\_, at \_\_\_\_\_ M.  
In Docket No. \_\_\_\_\_, Page \_\_\_\_\_, at the request of

Fee No.: *OK to Proceed*  
*OSC*

When recorded mail to:  
  
Charlie Nichols  
Box 752  
Globe, Arizona 85501

Witness my hand and official seal.  
  
\_\_\_\_\_  
County Recorder  
By \_\_\_\_\_  
Deputy Recorder

Fee: \$

# AFFIDAVIT OF PERFORMANCE OF ANNUAL WORK

State of Arizona }  
County of Gila } ss

BLM Serial No.s  
A MC 43477 thru A MC 43490

RECEIVED  
BLM AZ STATE OFFICE  
SEP 29 10 00 AM '79  
PHOENIX, ARIZONA

1. Charlie Nichols Name  
Box 752 Address  
Globe Arizona 85501 Zip  
City State

being duly sworn according to law deposes and says that they are a citizen of the United States more than eighteen years of age and that all of the facts set forth in this affidavit are true and correct according to the best of their knowledge, information and belief.

2. That they are personally acquainted with the mining claim named Lost Gulch No. 1 thru 10 Bonanza, Teddy, Gold Hill & Gold Hill Extension situate in the Globe Mining District, Gila County, Arizona, the location of which is recorded in the office of \_\_\_\_\_ 530 451 the County Recorder of that County in Book s 154 & 344, Page s 443/448, 450 & Notice of Dockets 363 & 362 Pages 820, 821, 182, 183, 359 location is posted in Section 7, 13, 18, Township 1N, Range 14E & 15E, G&SRB&M.

3. That between the dates of September 1, 1978 and September 1, 1979 at One Thousand Four Hundred (\$ 1400.00) dollars worth of work and improvements were done and performed upon this claim not including location work.

4. The work and improvements were made by and at the expense of Charlie Nichols lease-optionee, owners of the mine for the purpose of complying with the laws of the United States pertaining to assessments or annual work.

5. Wayne Hamman, Charlie Nichols Jr. Monty Nichols, Carl McComas, Dusty Hamman Allen Scott, Charlie Nichols, Bill McGee were the names of the persons employed by the owner who labored to do the work and improvements.

6. The work and improvements done were Repaired roads, built drill sites, cleaned and redrilled wells, built site for sluice and stockpile, built holding ponds, cleaned portals and general maintainance.

*acknowledged*  
*FB*

Dated September 1, 1979 Charlie Nichols Signature

Subscribed to and sworn before me, a Notary Public, this 1st day of September, 1979, by Charlie Nichols

My Commission expires August 30, 1983 Burnelle Nichols Notary Public

**NOTICE!!**

**These documents have been scanned!**

**Do not place un-scanned documents beneath this notice!**

**Do not remove this notice from this file!**

GPO Jacket No. 560-102  
Print Order 61549  
Rise Business Services, LLC  
Job=AZ15 9/20/2019



Box Number= AZ15267



Claim Begin-End: AMC043477-AMC043490

**5 Miscellaneous**



AZ15267-2

AMC041648-AMC044189

2



OFFICIAL RECORDS OF  
PINAL COUNTY RECORDER

LAURA DEAN-LYTTLE

When recorded mail to:  
  
BURNELLE NICHOLS

DATE: 08/24/01      TIME: 1417  
FEE :                9.00  
PAGES:              2  
FEE NO: 2001-038788

AMC 43477  
52904

(The above space reserved for recording information)

CAPTION HEADING

CERTIFICATE OF DEATH

DO NOT DISCARD THIS PAGE. THIS COVER PAGE IS RECORDED AS PART OF YOUR DOCUMENT. THE CERTIFICATE OF RECORDATION WITH THE FEE NUMBER IN THE UPPER RIGHT CORNER IS THE PERMANENT REFERENCE NUMBER OF THIS DOCUMENT IN THE PINAL COUNTY RECORDER'S OFFICE.

PHOENIX, ARIZONA  
2001 AUG 29 A 11:36  
RECEIVED  
BLM AZ STATE OFFICE

# STATE OF ARIZONA

## Certified Copy of Vital Record

**ORIGINAL STATE COPY**

### STATE OF ARIZONA

DEPARTMENT OF HEALTH SERVICES - VITAL RECORDS SECTION

## CERTIFICATE OF DEATH

DEATH NO.  
**D 102-**

NAME OF DECEASED 1. <b>Charles Bert Nichols, Jr.</b>			SEX 2. <b>Male</b>	DATE OF DEATH 3. <b>October 31, 1988</b>
RACE (e.g., white, black, American Indian, etc.) SPECIFY: 4A. <b>White</b>		WAS DECEDENT OF SPANISH ORIGIN: (YES, NO) SPECIFY: B. <b>No</b>	IF YES, INDICATE MEXICAN, SPANISH, PUERTO RICAN, CUBAN, ETC. C.	WAS DECEASED EVER IN U.S. ARMED FORCES? (SPECIFY YES OR NO). 5. <b>Yes</b>
PLACE OF DEATH 6. <b>Gila</b>	A. COUNTY <b>Gila</b>	B. TOWN OR CITY <b>Globe</b>	C. HOSPITAL OR INSTITUTION (IF RESIDENCE, GIVE STREET ADDRESS) <b>4 Star Trailer Park space 39</b>	D. <input type="checkbox"/> DOA <input type="checkbox"/> OP EMER <input type="checkbox"/> IN PATIENT
DATE OF BIRTH 7. <b>August 27, 1945</b>	AGE (YEARS LAST BIRTHDAY) 8A. <b>43</b>	IF UNDER 1 YEAR MOS. DAYS B.	IF UNDER 1 DAY HRS. MIN. C.	MARRIED, NEVER MARRIED, WIDOWED, DIVORCED (SPECIFY) 9. <b>Married</b>
STATE OF (if not in USA, name country) BIRTH 11. <b>Arizona</b>	CITIZEN OF WHAT COUNTRY? 12. <b>USA</b>	SOCIAL SECURITY NO.	SURVIVING SPOUSE (IF WIFE, GIVE MAIDEN NAME) 10. <b>Gearlyn Tarron</b>	KIND OF BUSINESS OR INDUSTRY done most of working life, even if retired) 14A. <b>Truck driver</b> 14B. <b>Construction</b>
USUAL RESIDENCE 15. <b>Arizona</b>	A. STATE	B. COUNTY <b>Gila</b>	C. TOWN OR CITY <b>Globe</b>	D. ZIP CODE <b>85501</b>

STREET ADDRESS OR R.F.D. 15E. <b>space 39 4 Star Trailer Park</b>	INSIDE CITY LIMITS? (SPECIFY Yes or No) 15F. <b>No</b>	ON RESERVATION (Specify yes or no) 15G. <b>No</b>	HOW LONG IN ARIZONA? 16. <b>Years</b> MONTHS DAYS	PREVIOUS STATE OF RESIDENCE 17. <b>None</b>
FATHER'S NAME 18. <b>Charles Bert Nichols, Sr.</b>	A. FIRST B. MIDDLE C. LAST	MOTHER'S MAIDEN NAME 19. <b>Burnelle Frazier</b>	A. FIRST B. MIDDLE C. LAST	
INFORMANT'S SIGNATURE 20. <i>Marty Nichols</i>	RELATIONSHIP TO DECEASED 21. <b>Brother</b>	ADDRESS STREET NO. CITY AND STATE ZIP CODE 22. <b>Rt. #1 Box 123N Globe, AZ 85501</b>		

BURIAL, CREMATION, REMOVAL, OTHER (Specify) 23. <b>Burial</b>	DATE 24. <b>11-3-88</b>	CEMETERY OR CREMATION - NAME / LOCATION 25. <b>Globe Cemetery-Globe, AZ</b>	EMBALLER'S SIGNATURE 26. <i>Mark Palmer</i>	CERT. NO. 27. <b>631</b>
FUNERAL HOME NAME 28. <b>Palmer Globe Mortuary 328 S. Hill Globe, AZ 85501</b>	NAME STREET ADDRESS CITY AND STATE	FUNERAL DIRECTOR or person acting as such (SIGNATURE) 29. <i>Mark Palmer</i>	CERT. NO. 30. <b>434</b>	

TO THE BEST OF MY KNOWLEDGE, DEATH OCCURRED AT THE TIME, DATE AND PLACE AND DUE TO THE CAUSE(S) STATED.		ON THE BASIS OF EXAMINATION AND/OR INVESTIGATION, IN MY OPINION DEATH OCCURRED AT THE TIME, DATE AND PLACE DUE TO THE CAUSE(S) AND MANNER STATED.	
SIGNATURE AND TITLE 31. <i>J. Mark Hadley</i>	DATE SIGNED (Mo., Day, Year) 32. <b>11-3-88</b>	SIGNATURE 35. <i>J. Mark Hadley</i>	DATE SIGNED (Mo., Day, Year) 36. <b>October 31, 1988</b>
HOUR OF DEATH 33. <b>unknown</b>	NAME OF ATTENDING PHYSICIAN IF OTHER THAN CERTIFIER (Type or print) 34.	HOUR OF DEATH 37. <b>unknown</b>	PRONOUNCED DEAD (Mo., Day, Year) 38. <b>October 31, 1988</b>
		PRONOUNCED DEAD (Hour) 39. <b>AT 9:30AM</b>	

NAME AND ADDRESS OF CERTIFIER, PHYSICIAN, MEDICAL EXAMINER OR TRIBAL LAW ENFORCEMENT AUTHORITY (Type or print) 40. <b>J. Mark Hadley, M.D. P.O. Box 369 Cottonwood, AZ 86326</b>			
DATE REGISTERED 41. <b>11/1/88</b>	REG. FILE NO. 42. <b>162</b>	REGISTRAR'S SIGNATURE 43. <i>Rose Mary J. Dice</i>	REG. DISTRICT 44. <b>0413</b>
DATE RCVD. IN STATE OFFICE 45. <b>NOV 04 1988</b>			

CONDITIONS IF ANY INDICATE THE CALLER STATED THE UNDERLYING CAUSE LAST.	PART I	A. IMMEDIATE CAUSE (ENTER ONLY ONE CAUSE ON EACH LINE) <b>Aspiration of vomitus</b>	APPROXIMATE INTERVAL BETWEEN ONSET AND DEATH <b>seconds</b>
		B. DUE TO, OR AS A CONSEQUENCE OF: <b>Arteriosclerotic heart disease with acute coronary hours</b>	
		C. DUE TO, OR AS A CONSEQUENCE OF: <b>1750 SICONG</b>	

PART II. OTHER SIGNIFICANT CONDITIONS AND/OR ENVIRONMENTAL FACTORS (if adult female-was she pregnant within past 90 days?) 47.		AUTOPSY (Specify yes or no) 48. <b>Yes</b>	WAS CASE REFERRED TO MEDICAL EXAMINER? (Specify yes or no) 49. <b>Yes</b>
---	--	---	--

MANNER OF DEATH <input checked="" type="checkbox"/> NATURAL CAUSES <input type="checkbox"/> ACCIDENT <input type="checkbox"/> SUICIDE	<input type="checkbox"/> HOMICIDE <input type="checkbox"/> PENDING INVESTIGATION <input type="checkbox"/> UNDETERMINED	DATE OF INJURY 51. MO. DAY YR. HOUR <b>52. M. 53.</b>	INJURY AT WORK? (Specify yes or no) 54.	DESCRIBE HOW INJURY OCCURRED 55.
PLACE OF INJURY (At home, farm, street, factory, office building, etc.) SPECIFY 56.		WHERE LOCATED? 57.	STREET ADDRESS	CITY OR TOWN STATE

SUPPLEMENTARY ENTRIES  
57.

STATE OF ARIZONA } 55  
COUNTY OF MARICOPA

ARIZONA DEPARTMENT OF HEALTH SERVICES  
DATE ISSUED **NOV 08 1988**

This is a true and exact reproduction of the document officially registered and placed on file in the VITAL RECORDS SECTION, DEPARTMENT OF HEALTH SERVICES, PHOENIX, ARIZONA issued under the authority of A.R.S. 36-341, and by direction of:



**TED WILLIAMS, Director**  
Department of Health Services  
State Registrar

RECEIVED  
STATE OFFICE

*Renee Gaudio*  
**RENEE GAUDIO**  
Assistant State Registrar

This copy not valid unless prepared on safety paper displaying state seal in color and impressed with raised seal of issuing agency.

**WARNING: It is illegal to alter or counterfeit this copy.**



FILED

MAR 08 1989

AT. \_\_\_\_\_ M  
REC FEB 23 PM 3:41  
MARGARET TOOT, CLERK  
BY \_\_\_\_\_ DEPUTY

1 **WILLIAM L. TIFFT**  
2 **Attorney at Law**  
3 **P. O. Box 2521**  
4 **Globe, Arizona 85502**  
5 **(602) 425-3227**  
6 **State Bar No. 003022**

7 **Attorney for Personal Representative**

8 **IN THE SUPERIOR COURT OF THE STATE OF ARIZONA**  
9 **IN AND FOR THE COUNTY OF GILA**

10 In the Matter of the Estate )  
11 of )  
12 CHARLIE B. NICHOLS, JR., )  
13 Deceased. )

14 No. PR 88-115  
15 LETTERS OF PERSONAL  
16 REPRESENTATIVE AND  
17 ACCEPTANCE

18 **ISSUANCE OF LETTERS**

19 **CHRISTY NICHOLS NOAH** is hereby appointed as personal  
20 representative of this estate.

21 **WITNESS: FEB 24 1989**, 1989.

22 **MARGARET TOOT, Clerk**

23 BY *Kathryn Elson*  
24 Deputy Clerk

25 **ACCEPTANCE**

26 STATE OF ARIZONA )  
27 : ss.  
28 COUNTY OF GILA )

29 I hereby accept the duties of personal representative  
30 of the estate of the above-named decedent and do solemnly swear  
31 that I will perform, according to law, the duties of such  
32 personal representative of the estate.

33 2001 AUG 29 A 11:36

34 RECEIVED  
35 BLM STATE OFFICE

36 *Christy Nichols Noah*  
37 **Christy Nichols Noah**

WILLIAM L. TIFFT  
ATTORNEY AT LAW  
P. O. BOX 2521  
GLOBE, ARIZONA 85502  
TELEPHONE (602) 425-3227

1  
2  
3  
4  
5  
6  
7  
8  
9  
10  
11  
12  
13  
14  
15  
16  
17  
18  
19  
20  
21  
22  
23  
24  
25  
26  
27  
28

SUBSCRIBED AND SWORN to before me this 23rd day of February, 1989, by CHRISTY NICHOLS NOAH.

Luis Jacott  
Notary Public

My Commission Expires:  
March 25, 1992

WILLIAM L. TIFFT  
ATTORNEY AT LAW  
P. O. BOX 2521  
GLOUCESTER, ARIZONA 85502  
TELEPHONE (602) 425-3227

RECEIVED  
B.L.M. AZ STATE OFFICE  
2001 AUG 29 A 11:36  
PHOENIX, ARIZONA

CERTIFICATION OF VITAL RECORD

STATE OF ARIZONA

AMC 43477

STATE OF ARIZONA DEPARTMENT OF HEALTH SERVICES - OFFICE OF VITAL RECORDS DEATH NO. D 102- CERTIFICATE OF DEATH. Includes fields for Name of Deceased (Charlie Bert Nichols Sr.), Sex (Male), Date of Death (January 2, 1994), Race (White), and Cause of Death (Gastroesophageal Cancer).



STATE OF ARIZONA } COUNTY OF MARICOPA

CERTIFIED COPY OF VITAL RECORDS

DATE ISSUED Jan 13, 1994

This is a true and exact reproduction of the document officially registered and placed on file in the VITAL RECORDS SECTION, DEPARTMENT OF HEALTH SERVICES, PHOENIX, ARIZONA issued under the authority of A.R.S. 36-341, and by direction of:

HANI R. SAIGH Chief Deputy County Registrar Maricopa County Department of Health Services



This copy not valid unless prepared on engraved border displaying county seal in color and raised seal of issuing agency.

**NOTICE!!**

**These documents have been scanned!**

**Do not place un-scanned documents beneath this notice!**

**Do not remove this notice from this file!**

GPO Jacket No. 560-102  
Print Order 61549  
Rise Business Services, LLC  
Job=AZ15 9/20/2019



Box Number= AZ15267



Claim Begin-End: AMC043477-AMC043490

**6 Location Notices-Amendments and Supporting Documents**



AZ15267-2

AMC041648-AMC044189

FB

June 12, 1979

Mr. Jesse G. Wolf  
450 N. Devereaux  
Globe, AZ 85501

Dear Mr. Wolf:

This letter is to identify the serial numbers we have assigned to the mining claim location notices filed in this office on May 31, 1979.

<u>Serial Number</u>	<u>Name of Claim</u>
A MC 43477 thru A MC 43486	Lost Gulch No. 1 - 10
A MC 43487	Gold Hill
A MC 43488	Gold Hill Extension
A MC 43489	Teddy
A MC 43490	Bonanza

Please refer to the claim names and the respective serial numbers in any future correspondence.

Enclosed is a chart showing requirements for filing affidavits of assessment work or notice of intention to hold mining claims.

Sincerely yours,

/s/ Theresa A. Carmack

Acting Chief, Branch of Records  
and Data Management

Enclosure

PBailey:cl

RECEIVED  
B.L.M. AZ STATE OFFICE

MAY 31 1979

10:00 A.M.  
PHOENIX, ARIZONA

A MC 43477

Jesse G. Wolf  
450 N. Devereaux St.  
Globe, Arizona , 85501  
May 30, 1978

Bureau of Land Management  
Arizona State Office  
2400 Valley Bank Center  
Phoenix, Arizona 85073

Dear Sirs:

I am enclosing the required information, together with a check for \$70.00, for the recordation of 14 unpatented mining claims in the Globe Mining District, Gila County, State of Arizona.

Included, is the Name or Number of the claims,

Book or Docket and Page of Record at Gila County Court House.

The Name and current mailing addresses of the present owners.

The type of claim.

The date of location.

Legal description.


A map with a scale of 1" = 1000'

A copy of the original location notices.

Should you require any additional information, please notify me.

Sincerely yours,

Jesse G. Wolf



c/c. jgw

N  
↑

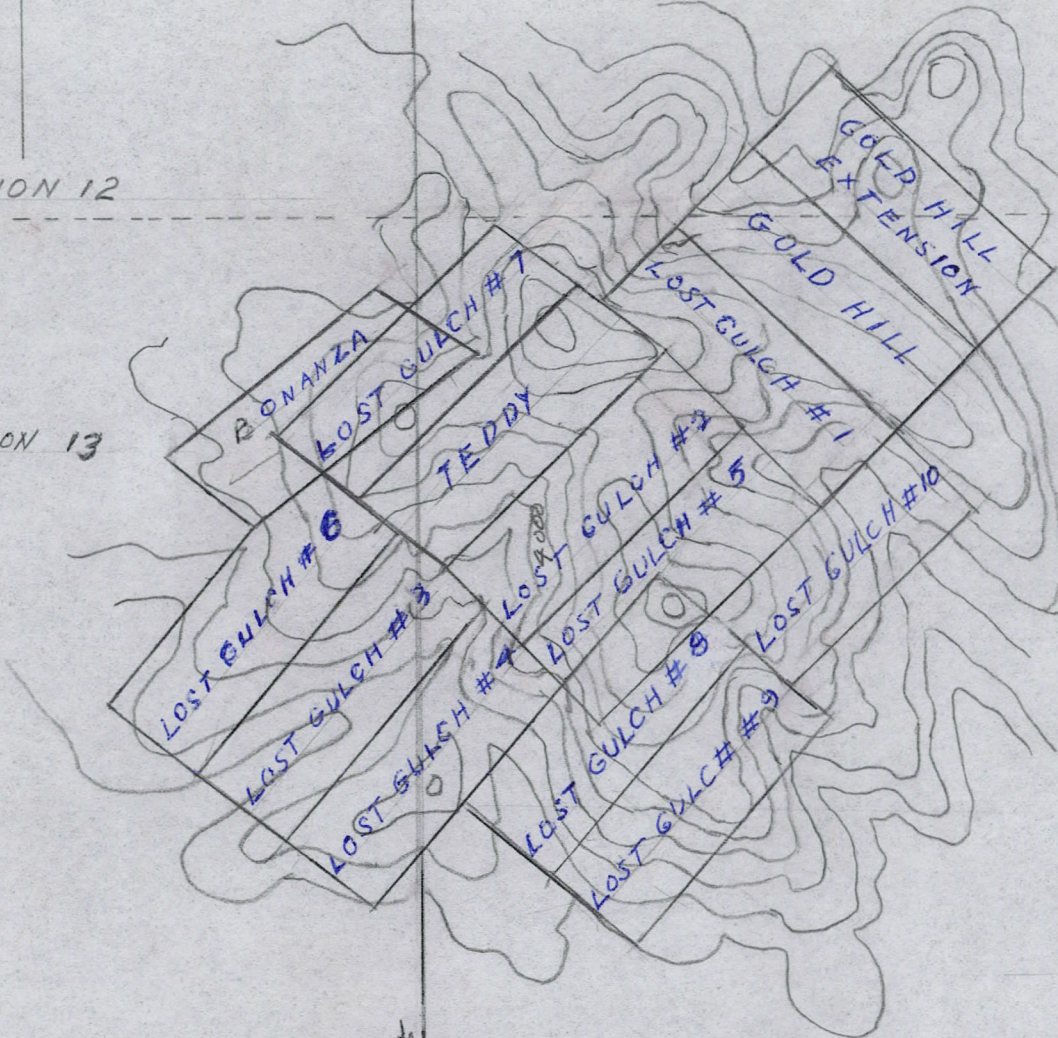
TOWNSHIP 1 NORTH

SECTION 7

SECTION 12

SECTION 13

SECTION 18



RANGE 14 E  
RANGE 15 E

TOWNSHIP 1 NORTH

RECEIVED  
BLM. AZ STATE OFFICE

MAY 31 1979  
AMC 43477

10:00 A.M.  
PHOENIX, ARIZONA

JESS WOLF-HUFFMAN  
GROUP  
UNPATENTED MINING CLAIMS  
GLOBE MINING DISTRICT  
GILA COUNTY, ARIZONA

SCALE: 1"=1000' 5-9-79  
J.G.W.

RECEIVED  
B.L.M. AZ STATE OFFICE

A MC 43477

MAY 31 1979

Jess Wolf- Huffman Unpatented Mining Claims Gila County

3000 A.M.  
GILBERT, ARIZONA

(Docket)

Name of Claim	Book	Page	Type	Date Located	Owner or Owners
Lost Gulch No. 1	154	443	Lode	9/1/63	Jesse G. Wolf & Mabel C. Huffman
Lost Gulch No. 2	154	444	"	"	" " " "
Lost Gulch No. 3	154	445	"	"	" " " "
Lost Gulch No. 4	154	446	"	"	" " " "
Lost Gulch No. 5	154	447	"	"	" " " "
Lost Gulch No. 6	154	448	"	"	" " " "
Bonanza	154	451	"	"	" " " "
Teddy	154	450	"	"	" " " "
Lost Gulch No. 7	344	530	"	6/30/73	" " " "
Gold Hill	362	820	"	7/9/74	Jesse G. Wolf
Gold Hill Extension	362	821	"	"	" " "
Lost Gulch No. 8	363	182	"	7/15/74	" " "
Lost Gulch No. 9	363	183	"	"	" " "
Lost Gulch No. 10	363	359	"	7/18/74	" " "

Recorded at The Gila County Court House, Globe, Arizona.

Address of Jesse G. Wolf, 450 N. Devereaux St. Globe, Arizona 85501

Address of Mabel C. Huffman, and Mabel C. Huffman, Personal Representative of the Estate of Henry F. Huffman, Deceased: 30 Gordon St, Miami, Arizona. 85539



RECEIVED  
B.L.M. AZ STATE OFFICE

Jess Wolf - Huffman Unpatented Mining Claims

MAY 31 1979

Legal Description (Location)

10:00 AM  
PHOENIX, ARIZONA

31a and Salt River Base Meridian

A MC 43477

Name of Claim	Location
Lost Gulch No. 1	N.W. 1/4 Sec.18, T.1N. R.15E.
Lost Gulch No. 2	" " " "
Lost Gulch No. 5	" " " "
Lost Gulch No. 8	" " " "
Lost Gulch No. 9	" " " "
Lost Gulch No. 10	" " " "
Lost Gulch No. 6	NE. 1/4 Sec.13, T1N, R14E.
Teddy	N.W. 1/4 Sec.18, T1N. R15E, and N.E. 1/4 Sec.13, T1N. R.14E.
Lost Gulch No.7	" " " " " " " "
Lost Gulch No.3	" " " " " " " "
Lost Gulch No.4	" " " " " " " "
Bonanza	" " " " " " " "
Gold Hill	N.W. 1/4 Sec.18, T1N, R.15E, and S.W. 1/4 Sec.7, T1N, R.15E.
Gold Hill Extension	" " " " " " " "

RECEIVED  
B.L.M. AZ STATE OFFICE

A MC 43477

DOCKET 154 PAGE 443

MAY 3 1 1979

10:00 A.M.  
PHOENIX, ARIZONA

### LOCATION NOTICE LODE MINING CLAIM

This mining claim, the name of which is the Lost Gulch No. 1  
mining claim, was located by the undersigned Jesse G. Wolf and Henry F. Huffman  
on the 1st day of September 19 63

This claim is 1500 feet long and 600 feet wide, and the point of discovery is 750  
feet from the Northwest end and 750 feet from the Southeast  
end of this claim.

The general course of this claim is from Northeast to Southwest

This claim is situated and located in the Globe Miami  
Mining District, in Gila County, State of Arizona, about One Mile  
in a Southeast direction from The Copper Cities Mill

Dated and posted on the ground the day and year first above written.

Jesse G. Wolf

STATE OF ARIZONA, County of Gila, ss:

I do hereby certify that the within instrument was filed and recorded at request of Henry F. Huffman

Date Sep. 16, 1963 Time 11:25 A. M., Docket 154 Official Records Page 443  
Records of Gila County, Arizona.

WITNESS my hand and official seal the day and year first above written.

DORIS PARKIN, County Recorder

By Elizabeth Tempton Deputy.

265785

RECEIVED  
B.L.M. AZ STATE OFFICE

A MC 43478

DOCKET 154 PAGE 444

MAY 31 1979

10:00 A.M.  
PHOENIX, ARIZONA

# LOCATION NOTICE

## LODE MINING CLAIM

This mining claim, the name of which is the Lost Gulch No 2  
mining claim, was located by the undersigned Jesse G. Wolf and Henry F. Huffman  
on the 1st day of September 19 63

This claim is 1500 feet long and 600 feet wide, and the point of discovery is 750  
feet from the Northeast end and 750 feet from the Southwest  
end of this claim.

The general course of this claim is from Northeast to Southwest

This claim is situated and located in the Globe Miami  
Mining District, in Gila County, State of Arizona, about One and one  
half miles in a Southerly direction from The Copper Cities Mill

Dated and posted on the ground the day and year first above written.

MAP FILED IN A MC 43477

Jesse G. Wolf  
Henry F. Huffman

STATE OF ARIZONA, County of Gila, ss:  
I do hereby certify that the within instrument was filed and recorded at request of Henry F. Huffman  
Date Sep. 16, 1963 Time 11:25 A. M., Docket 154 Official Records Page 444  
Records of Gila County, Arizona.

WITNESS my hand and official seal the day and year first above written.

DORIS PARKIN, County Recorder  
By Elizabeth Hampton Deputy.

265786



RECEIVED  
B.L.M. AZ STATE OFFICE

MAY 31 1979

10:00 A.M.  
PHOENIX, ARIZONA

A MC 43479

DOCKET 154 PAGE 445

### LOCATION NOTICE

#### LODE MINING CLAIM

This mining claim, the name of which is the Lost Gulch No. 3  
mining claim, was located by the undersigned Jesse G. Wolf and Henry F. Huffman  
on the 1st day of September 19 63

This claim is 1500 feet long and 600 feet wide, and the point of discovery is 750  
feet from the Northeast end and 750 feet from the Southwest  
end of this claim.

The general course of this claim is from Northeast to Southwest

This claim is situated and located in the Globe Miami  
Mining District, in Gila County, State of Arizona, about 1 1/2 Miles  
in a Southerly direction from The Copper Cities Mill

Dated and posted on the ground the day and year first above written.

MAP FILED IN A MC 43477

Jesse G. Wolf  
Henry F. Huffman and

STATE OF ARIZONA, County of Gila, ss:

I do hereby certify that the within instrument was filed and recorded at request of Henry F. Huffman

Date Sep. 16, 1963 Time 11:25 A. M., Docket 154 Official Records Page 445  
Records of Gila County, Arizona.

WITNESS my hand and official seal the day and year first above written.

265787

DORIS PARKIN, County Recorder

By Elizabeth Kempton Deputy.

A MC 43480

RECEIVED  
B.L.M. AZ STATE OFFICE

# LOCATION NOTICE

MAY 3 1 1979

## Lode Mining Claim

This mining claim, the name of which is the Lost Gulch No. 4

mining claim, was located by the undersigned Jesse G. Wolf and Henry F. Huffman

on the 1st day of September 1963

This claim is 1500 feet long and 600 feet wide, and the point of discovery is 750 feet from the Northeast end and 750 feet from the Southwest end of this claim.

The general course of this claim is from Northeast to Southwest

This claim is situated and located in the Globe Miami Mining District, in Gila County, State of Arizona, about Two Miles in a Southwesterly direction from The Copper Cities Mill

Dated and posted on the ground the day and year first above written.

MAP FILED IN A MC 43477

Jesse G. Wolf

STATE OF ARIZONA, County of Gila, ss:  
I do hereby certify that the within instrument was filed and recorded at request of Henry F. Huffman  
Date Sep. 16, 1963 Time 11:25 A. M., Docket 154 Official Records Page 446  
Records of Gila County, Arizona.

WITNESS my hand and official seal the day and year first above written.

DORIS PARKIN, County Recorder  
By Elizabeth Rempton Deputy.

265788



RECEIVED  
B.L.M. AZ STATE OFFICE

MAY 31 1979

10:00 A.M.  
PHOENIX, ARIZONA

A MC 43481  
**LOCATION NOTICE**

DOCKET 154 PAGE 447

**Lode Mining Claim**

This mining claim, the name of which is the Lost Gulch No.5  
mining claim, was located by the undersigned Jesse G. Wolf and Henry F. Huffman

~~xxxx~~ on the 1st day of September 19 63

This claim is 1500 feet long and 600 feet wide, and the point of discovery is 750 feet from the Northeast end and 750 feet from the Southwest end of this claim.

The general course of this claim is from Northeast to Southwest

This claim is situated and located in the Globe Miami  
Mining District, in Gila County, State of Arizona, about 1 and 1/2 Miles  
in a Southerly direction from The Copper Cities Mill

Dated and posted on the ground the day and year first above written.

MAP FILED IN A MC 43477

Jesse G. Wolf

STATE OF ARIZONA, County of Gila, ss:

I do hereby certify that the within instrument was filed and recorded at request of Henry F. Huffman

Date Sep. 16, 1963 Time 11:25 A. M., Docket 154 Official Records Page 447  
Records of Gila County, Arizona.

WITNESS my hand and official seal the day and year first above written.

DORIS PARKIN, County Recorder

By Elizabeth Rempton Deputy.

265789



RECEIVED  
B.L.M. AZ STATE OFFICE

MAY 31 1979

# LOCATION NOTICE

## Lode Mining Claim

A MC 43482

10:00 A.M.  
PHOENIX, ARIZONA

This mining claim, the name of which is the ~~Gulch~~ Lost Gulch No. 6

mining claim, was located by the undersigned Jesse G. Wolf and Henry F. Huffman

on the 1st day of September 19 63

This claim is 1500 feet long and 600 feet wide, and the point of discovery is 750 feet from the Northeast end and 750 feet from the Southwest end of this claim.

The general course of this claim is from Northeast to Southwest

This claim is situated and located in the Globe Miami

Mining District, in Gila County, State of Arizona, about One Mile

in a Southwesterly direction from The Copper Cities Mill

Dated and posted on the ground the day and year first above written.

MAP FILED IN A MC 43477

Jesse G. Wolf

STATE OF ARIZONA, County of Gila, ss:

I do hereby certify that the within instrument was filed and recorded at request of Henry F. Huffman

Date Sep. 16, 1963 Time 11:25 A.M., Docket 154 Official Records Page 448  
Records of Gila County, Arizona.

WITNESS my hand and official seal the day and year first above written.

DORIS PARKIN, County Recorder

By Elizabeth Hempton Deputy.



265790

2:30  
8

367163

STATE OF ARIZONA, County Gila, ss: Jesse G. Wolf  
I do hereby certify that the within instrument was filed and recorded at request of  
Date July 25, 1973 Time 2:30 P. M., Docket 344 Official Records Page 530,  
Records of Gila County, Arizona.

460 N. Overland St  
Globe, Az 85501

DORIS PARKIN, County Recorder  
By Elizabeth Kempton Deputy.

INDEXED  
PHOTO-COPIED  
PAGED  
COMPARED

RECEIVED  
B.L.M. AZ STATE OFFICE

MAY 31 1979

# LOCATION NOTICE

## Lode Mining Claim

A MC 43483

This mining claim, the name of which is the LOST GULCH No. 7

mining claim, was located by the undersigned Jesse G. Wolf and Henry F. Huffman

30 on the 30th day of June 1973

This claim is 1500 feet long and 600 feet wide, and the point of discovery is 750 feet from the Northeast end and 750 feet from the Southwest end of this claim.

The general course of this claim is from Northeast to Southwest

This claim is situated and located in the Globe Miami

Mining District, in Gila County, State of Arizona, about 1 Mile

in a Southerly direction from The Copper Cities Concentrator

It joins the Teddy mining claim on the Northwest side of of the Teddy.

Dated and posted on the ground the day and year first above written.

MAP FILED IN A MC 43477

Jesse G. Wolf  
Henry F. Huffman



#200  
9:35  
C

378027

DOCKET 363 PAGE 182

STATE OF ARIZONA, County Gila, ss:  
I do hereby certify that the within instrument was filed and recorded at request of Jesse G. Wolf  
Date July 16, 1974 Time 9:35 A. M., Docket 363 Official Records Page 182  
Records of Gila County, Arizona.

WITNESS my hand and official seal the day and year first above written.

*Jesse G. Wolf*  
450 N. Devereaux St.  
Globe, Az., 85501

INDEXED  
PHOTO-COPIED  
COMPARED  
PAGE

DORIS PARKIN, County Recorder  
By Mary V. De Paoli, Deputy.

RECEIVED  
B.L.M. AZ STATE OFFICE

# LOCATION NOTICE

A MC 43484

MAY 31 1979

## Lode Mining Claim

10:00 A.M.  
PHOENIX, ARIZONA

This mining claim, the name of which is the Lost Gulch No. 8  
mining claim, was located by the undersigned Jesse G. Wolf

on the 15th day of July 19 74

This claim is 1500 feet long and 600 feet wide, and the point of discovery  
is 500 feet from the Northeast end and 1000 feet from  
the Southwest end of this claim.

The general course of this claim is from Northeast to Southwest

This claim is situated and located in the Globe-Miami

Mining District, in Gila County, State of Arizona, about 2 miles

in a northerly direction from The Inspiration Consolidated Copper  
Co. concentrator. This claim joins the Lost Gulch group of mining claims on their  
east side and the Inspiration Cons. Copper Co. on the southwest end of this claim.

Dated and posted on the ground the day and year first above written.

MAP FILED IN A MC 43477

Jesse G. Wolf

*Charlie Nichols*  
*John E. Coauden*

#200  
9:35  
C

378028

STATE OF ARIZONA, County \_\_\_\_\_ la, ss:  
I do hereby certify that the within instrument was filed and recorded at request of Jesse G. Wolf

Date July 16, 1974 Time 9:35 A. M., Docket 363 Official Records Page 183  
Records of Gila County, Arizona.

WITNESS my hand and official seal the day and year first above written.

*Jesse G. Wolf*  
450 N. Devereaux St.  
Globe, Az., 85501

INDEXED  
COMPARED  
PHOTO-COPIED  
BASED

DORIS PARKIN, County Recorder **A MC 43485-**  
By Mary V. De Paoli, Deputy.

RECEIVED  
B.L.M. AZ STATE OFFICE

# LOCATION NOTICE

## Lode Mining Claim

MAY 31 1979

10:00 A.M.  
PHOENIX, ARIZONA

This mining claim, the name of which is the Lost Gulch # 9

mining claim, was located by the undersigned Jesse G. Wolf

on the 15th day of July 1974

This claim is 1500 feet long and 600 feet wide, and the point of discovery is 300 feet from the Southwest end and 1200 feet from the Northeast end of this claim.

The general course of this claim is from Northeast to Southwest

This claim is situated and located in the Globe-Miami

Mining District, in Gila County, State of Arizona, about 2 miles

in a northerly direction from the Inspiration Consolidated Copper

Co. concentrator on the north side of Webster Lake. This claim joins the Lost Gulch #8

on the Northeast side of that claim and the Inspiration Cons. Copper Co. on the South west end of this claim

Dated and posted on the ground the day and year first above written.

MAP FILED IN A MC 43477

Jesse G. Wolf

*Charlie Nichols*  
*John E. Gaudin*

2.00  
10:45  
c

378150

DOCKET 363 PAGE 359

STATE OF ARIZONA, County Gila, ss:

I do hereby certify that the within instrument was filed and recorded at request of John Cowden

Date July 18, 1974 Time 10:45 A. M., Docket 363 Official Records Page 359  
Records of Gila County, Arizona.

WITNESS my hand and official seal the day and year first above written.

**INDEXED**  
**PHOTO-COPIED**  
**COMPARED**  
**BASED**

DORIS PARKIN, County Recorder

AMC 43486

By Donna Cunningham Deputy.

*Jesse H. Wolf*  
450 N. Serrano St  
Glendale, Az. 85001

RECEIVED  
MAY 31 1979  
STATE OFFICE

# LOCATION NOTICE

## Lode Mining Claim

This mining claim, the name of which is the Lost Gulch #10

mining claim, was located by the undersigned Jesse G. Wolf

on the 18th day of July 19 74

This claim is 1500 feet long and 600 feet wide, and the point of discovery is 500 feet from the Southwest end and 1000 feet from the Northeast end of this claim.

The general course of this claim is from Northeast to Southwest

This claim is situated and located in the Globe-Miami

Mining District, in Gila County, State of Arizona, about 1 mile

in a Northerly direction from The Inspiration Consolidated Copper

Co. Moonshine Sub-Station and on the North side of Webster Lake. This claim joins

the Lost Gulch # 9 mining claim on the Southeast side of that claim and the

Inspiration Consolidated Copper Co. on the Southwest end and the Southeast side of

this claim

Dated and posted on the ground the day and year first above written.

MAILED IN A MC E. 43477  
Witness

*Jesse H. Wolf*

*Charlie Nichols*

*John Cowden*

\$2.00  
1:05  
c

377847

STATE OF ARIZONA, County \_\_\_\_\_ la, ss: \_\_\_\_\_  
I do hereby certify that the within instrument was filed and recorded at request of Jesse G. Wolf

Date July 10, 1974 Time 1:05 P. M., Docket 362 Official Records Page 821  
Records of Gila County, Arizona.

WITNESS my hand and official seal the day and year first above written.

*Jesse G. Wolf*  
450 N. Devereaux St.  
Globe, Az. 85501

INDEXED  
COMPARED  
PHOTO-COPIED

DORIS PARKIN, County Recorder  
By Mary V. DePaoli, Deputy.

PAGED

B.L.M. AZ STATE OFFICE  
MAY 31 1979  
10:00 A.M.  
PHOENIX ARIZONA

# LOCATION NOTICE

## Lode Mining Claim

A MC 43488

This mining claim, the name of which is the Gold Hill Extension

mining claim, was located by the undersigned Jesse G. Wolf

on the 9th day of July 19 74

This claim is 1500 feet long and 600 feet wide, and the point of discovery is 750 feet from the Southeast end and 750 feet from the Northwest end of this claim.

The general course of this claim is from Northwest to Southeast

This claim is situated and located in the Globe-Miami

Mining District, in Gila County, State of Arizona, about 3/4 mile in a Southerly direction from the Copper Cities concentrator.

This claim joins the Gold Hill mining claim on the Northeast side of that claim and the Utopia mining claim on the Southwest side of that claim.

Dated and posted on the ground the day and year first above written.

MAP FILED IN A MC 43477

Jesse G. Wolf

Witness  
Charlie Nichols  
John E. Coe

# 200  
1:05  
C

377846

STATE OF ARIZONA, County of Gila, ss:  
I do hereby certify that the within instrument was filed and recorded at request of Jesse G. Wolf  
Date July 10, 1974 Time 1:05 P. M., Docket 362 Official Records Page 820  
Records of Gila County, Arizona.

WITNESS my hand and official seal the day and year first above written.

Jesse G. Wolf  
450 N. Devereaux St.  
Globe, Az, 85501

INDEXED  
PHOTO-COPIED  
PAGED  
COMPARED

DORIS PARKIN, County Recorder  
By Mary T. DePaoli, Deputy.

RECEIVED  
B.L.M. AZ STATE OFFICE

# LOCATION NOTICE

## Lode Mining Claim

A MC 43487

MAY 31 1979

10:00 A.M.

This mining claim, the name of which is the Gold Hill

mining claim, was located by the undersigned Jesse G. Wolf

on the 9th day of July 19 74

This claim is 1500 feet long and 600 feet wide, and the point of discovery is 750 feet from the Northwest end and 750 feet from the Southeast end of this claim.

The general course of this claim is from Northwest to Southeast

This claim is situated and located in the Globe-Miami

Mining District, in Gila County, State of Arizona, about

in a Southerly direction from the Copper Cities concentrator.

It joins the Lost Gulch #1 mining claim on the Southeast side of that claim

Dated and posted on the ground the day and year first above written.

MAP FILED IN A MC 43477  
Witness

Jesse G. Wolf

Charlie Nichols

John E. Cauden

RECEIVED  
B.L.M. AZ STATE OFFICE

DOCKET 154 PAGE 450

MAY 31 1979

10:00 A.M.  
PHOENIX, ARIZONA

### LOCATION NOTICE LODE MINING CLAIM

A MC 43489

This mining claim, the name of which is the Teddy  
mining claim, was located by the undersigned Jesse G. Wolf and Henry F. Huffman  
on the 1st day of September 19 63

This claim is 1500 feet long and 600 feet wide, and the point of discovery is 900  
feet from the Northeast end and 600 feet from the Southwest  
end of this claim.

The general course of this claim is from Northeast to Southwest

This claim is situated and located in the Globe- Miami  
Mining District, in Gila County, State of Arizona, about One Mile  
in a Southerly direction from Copper Cities Mill

Dated and posted on the ground the day and year first above written.

*Jesse G. Wolf*

STATE OF ARIZONA, County of Gila, ss:

I do hereby certify that the within instrument was filed and recorded at request of Henry F. Huffman  
Date Sep. 16, 1963 Time 11:25 A. M., Docket 154 Official Records Page 450  
Records of Gila County, Arizona.

WITNESS my hand and official seal the day and year first above written.

DORIS PARKIN, County Recorder

By *Elizabeth Tempton* Deputy.



265792

43477

MAP FILED IN A MC

RECEIVED  
B.L.M. AZ STATE OFFICE

DOCKET 154 PAGE 451

MAY 31 1979

10:00 A.M.  
PHOENIX, ARIZONA

# LOCATION NOTICE LODE MINING CLAIM

A MC 43490

This mining claim, the name of which is the BONANZA  
mining claim, was located by the undersigned Jesse G. Wolf and Henry F. Huffman  
on the 1 st day of September 63

This claim is 1500 feet long and 600 feet wide, and the point of discovery is 913  
feet from the Northeast end and 587 feet from the Southwest  
end of this claim.

The general course of this claim is from Northeast to Southwest

This claim is situated and located in the Globe Miami  
Mining District, in Gila County, State of Arizona, about One Mile  
in a Southerly direction from The Copper Cities Mill

Dated and posted on the ground the day and year first above written.

*Jesse G. Wolf*

STATE OF ARIZONA, County of Gila, ss:

I do hereby certify that the within instrument was filed and recorded at request of Henry F. Huffman.

Date Sep. 16, 1963 Time 11:25 A. M., Docket 154 Official Records Page 451  
Records of Gila County, Arizona.

WITNESS my hand and official seal the day and year first above written.

265793

DORIS PARKIN, County Recorder

By *Elizabeth Kempton* Deputy.



43477

MAP FILED IN A MC